CITY OF ROYAL OAK

PAVEMENT MANAGEMENT ANALYSIS

2013

City of Royal Oak
211 S Williams Street
Royal Oak, MI 48067

OHM Advancing Communities℠

ARCHITECTS. ENGINEERS. PLANNERS.

TABLE OF CONTENTS

PAGE

I. EXECUTIVE SUMMARY 2

II. LEGAL REQUIREMENTS 3

III. NETWORK CHARACTERISTICS 4

IV. DISTRESS TYPES 5

V. MAINTENANCE & REPAIR ALTERNATIVES 6

VI. MAINTENANCE & REPAIR SUMMARY SHEETS 13

VII. ROADSOFT MODELING 16

VIII. ANALYSIS & RESULTS 19

IX. CONCLUSION & NEXT STEPS 23

APPENDIX A

PASER Rating Examples ..... A

APPENDIX B

Road Condition Summary ..... B

I. EXECUTIVE SUMMARY

OHM Advisors has been retained by the City of Royal Oak to assist in the development of the City's road asset management strategy. The City of Royal Oak owns and maintains approximately 214 miles of roadway. Approximately 47 miles of roadway are asphalt, 119 miles are concrete, 44 miles are composite, and 4 miles are gravel. Approximately 68 miles are classified as 'major roads' (46 miles Federal Aid Eligible, 22 miles Federal Aid Ineligible) by the National Functional Classification, and 146 miles are classified as 'local roads'. This analysis considers the local roads and Federal Aid Ineligible major roads, approximately 168 total miles.

The Pavement Surface Evaluation and Rating (PASER) system is used to evaluate the condition of road segments. The PASER system rates each road segment on a scale of 1-10, with 1 being the worst condition, and 10 being the best condition (new pavement). The ratings directly correspond to the expected remaining service life as well as appropriate maintenance activities. SEMCOG has been collecting PASER data on Federal Aid Eligible roads in the City since 2003. OHM and the City collected PASER data on the remainder of the City-owned system in 2012. The current average PASER rating in the City is 4.8.

The City currently allocates approximately $1,500,000 of funding per year for pavement maintenance and repairs. This budget is available to be divided between local and major roads. This funding allocation does not include utility funds or other matching funds such as Federal Aid Surface Transportation Program – Urban (STP-U) or Congestion Mitigation and Air Quality (CMAQ) grants.

A model was prepared to evaluate the impact of different investment levels on the overall network condition over a 10 year period. The model predicts that the average condition will decrease considerably at the current investment level of $1,500,000 per year. An investment level of $3,000,000 per year results in a slight decrease in the average system condition. Although the average system condition only slightly worsens at that funding level, the model predicts miles of roads in 'poor' condition will increase from 10% to 34% of the network. An investment of $4,000,000 per year increases the average PASER rating to 5.5, but still results in a higher percentage of roads in poor condition at the end of 10 years. The analysis shows that a yearly investment of $5,000,000 improves the average PASER condition rating to 6.1 and maintains the percentage of the network in 'poor' condition at approximately 10%.

Because the condition of the road network is dynamic, an effective maintenance program must be reviewed and revised regularly. The completed activities should be tracked in the RoadSoft database. This will help to identify any road segments that are not performing as expected and will provide the opportunity for preventative maintenance to protect the capital investment.

II. LEGAL REQUIREMENTS

Asset management as defined in Michigan is "an ongoing process of maintaining, upgrading and operating physical assets cost-effectively, based on a continuous physical inventory and condition assessment." [MCL247.659a(1)(a)] An organized and balanced approach to pavement maintenance is imperative to realizing the maximum service life of a road network.

An approved asset management plan is necessary if a city wishes to transfer more than 50% of its major road funding for use on the local system. The requirements are outlined in MCL 247.663(6) and 247.663(7) of PA 51, of 1951, as amended, also known as sections 13(6) and 13(7):

> "(6) Money returned under this section to a city or village shall be expended on the major and local street systems of that city or village. However, the first priority shall be the major street system. Money returned for expenditure on the major street system shall be expended in the priority order provided in subsection (3) except that surplus funds may be transferred for preservation of the local street system. Major street funds transferred for use on the local street system shall not be used for construction but may be used for preservation as defined in section 10(c). A city or village shall not transfer more than 50% of its annual major street funding for the local street system unless it has adopted and is following an asset management process for its major and local street systems and adopts a resolution with a copy to the department setting forth all of the following:
>
> (a) A list of the major streets in that city or village.
> (b) A statement that the city or village is adequately maintaining its major streets.
> (c) The dollar amount of the transfer.
> (d) The local streets to be funded with the transfer.
> (e) A statement that the city or village is following an asset management process. for its major and local street systems."

Additionally, using Roadsoft to manage road data will help the City meet the requirements of Public Act 499, which requires all road agencies in the State to report annually to The Asset Management Council (TAMC).

III. NETWORK CHARACTERISTICS

The City of Royal Oak currently has approximately 214 miles of roadway under its jurisdiction. The road network distributions for classification, condition, and surface type are summarized below.

Table 1: Road Network Classification

Centerline Miles	Jurisdiction
21.213	State
6.509	County
68.211	**City Major***
146.61	**City Local**
5.763	Undefined/Private
248.306	Total
*46.447 Federal Aid Eligible	

Table 2: Road Network Condition

	Major Road (Centerline Miles)	Local Roads (Centerline Miles)	Total (Centerline Miles)	Total %
Good (PASER 10-6)	23.163	36.791	59.954	28.0%
Fair (PASER 5-4)	37.207	96.071	133.278	62.2%
Poor (PASER 3-1)	7.755	13.233	20.988	9.8%
Total	68.125	146.095	214.22	100.0%

Table 3: Road Network Surface Type

Centerline Miles	Surface Type
47.281	Asphalt
119.466	Concrete
43.596	Composite
3.877	Gravel
214.22	Total

IV. DISTRESS TYPES

The PASER rating system is separated into categories based on concrete and asphalt pavement types, which have different distresses that are specific to each pavement. Composite pavements (asphalt surface over concrete) are a subcategory of the asphalt pavement type that exhibit a hybrid of distresses.

The key to a useful evaluation is identifying different types of pavement distress and linking them to a cause. Understanding the cause for current conditions is extremely important when selecting the appropriate PASER rating, and associated maintenance or rehabilitation technique (e.g. load or age induced failures). For example, a street with failures indicative of extensive base failure, such as alligator cracking and rutting, would be a PASER of 4 or below, because the only activities appropriate to address the cause of the failure would be heavy rehabilitation or reconstruction.

There are four major categories of common asphalt and common concrete distresses as shown below.

1. ASPHALT SURFACE DISTRESS

    a. *Surface Defects* - Raveling, Flushing, and Polishing
    b. *Surface Deformation* - Rutting, Distortion (including Rippling and Shoving, Settling, and Frost Heave)
    c. *Cracks* - Transverse, Reflection, Slippage, Longitudinal, Block, and Alligator cracks
    d. *Patches and Potholes*

2. CONCRETE SURFACE DISTRESS

    a. *Surface Defects* - Wearing and Polishing, Map Cracking, Pop-outs, Scaling, Shallow Reinforcing, and Spalling
    b. *Joint Failure* - Longitudinal and Transverse
    c. *Pavement Cracks* - Transverse Slab Cracks, D-cracking, Corner Cracking and Meander Cracking
    d. *Pavement Deformation* - Blow-ups, Faulting, Pavement Settlement or Heave, Utility Repairs, Patches and Potholes, Manhole and Inlet Cracking, and Curb or Shoulder Deformation

Examples of City streets for each surface type (Asphalt, Concrete, and Composite) and PASER rating are provided in Appendix A.

V. MAINTENANCE AND REPAIR ALTERNATIVES

There are three categories of maintenance/repairs available for maintaining roadway infrastructure: Preventative Maintenance, Road Rehabilitation and Road Reconstruction. A brief overview of each category is followed by a more detailed description of the individual alternatives and their costs.

CATEGORIES

Preventative Maintenance

Preventative Maintenance (PM) is appropriate for newer roads in Very Good (8) to Good (6) condition. PM lengthens the service life of a structurally sound pavement. PM is limited to surface improvements such as crack seals, joint seals and surface seals.

Road Rehabilitation

Road Rehabilitation (RH) procedures are appropriate for roads in Fair (4-5) condition. More intense rehabilitation procedures can be appropriate for roads rated in Poor (3) condition. RH may include localized full depth removal and replacement, mill and overlay, or other methods to improve the base and/or cross section of the pavement such as pulverize, regrade, and overlay. RH procedures are more intensive than PM, but can restore a pavement to excellent condition at a significantly lower cost than full Road Reconstruction.

Road Reconstruction

Road Reconstruction (RC) procedures are appropriate for roads in Very Poor (2) to Failed (1) conditions. A rating of 1 or 2 means the road has no more useful service life. In this case, full reconstruction with extensive base repair is necessary. Often, other types of work need to be considered with a full reconstruction, such as drainage improvements or water main or sanitary sewer replacements.

ALTERNATIVES

The following text details possible maintenance and repair alternatives along with costs associated with each improvement. Note that the costs are based on fair market prices bid for similar jobs, including miscellaneous items such as traffic control and restoration. The following costs are typical average total project costs. They include typical engineering costs, such as design, inspection, and materials testing. The costs will need to be evaluated each year and updated to reflect current market conditions. The category of the improvement is indicated next to each repair alternative in parentheses.

ASPHALT MAINTENACE PROGRAMS

Overband Crack Seal (PM)

Description: This process involves cleaning out cracks and applying an overbanding material. Overband crack seal material is comprised of rubber and tar with polyester fibers. Compressed air is used to clean each crack and its surrounding area prior to application of the material. The material is poured into the crack and onto the surrounding area creating a strip of overbanding material approximately 4-5 inches in width. Routing is not necessary to apply the material. This alternative can be used on asphalt roadways with cracks up to 3" deep.

Cost: The estimated cost for this alternative is $0.60 per square yard of pavement, but will vary with the severity of cracking.

Overband Crack Seal Application

Crack Route and Fill (PM)

Description: This process involves using a mechanical device to rout each crack in order to widen, cut, and clean the cracks prior to filling with bituminous materials. The bituminous materials fill the entire volume of the crack providing structural integrity to the pavement while also preventing moisture from entering the pavement structure.

Cost: Crack Route & Fill is approximately $0.80 per square yard.

Thin Overlay – 1.5" (RH)

Description: The thin overlay is 1.5" of a dense grade hot-mix asphalt (HMA) pavement with an application rate of approximately 165 pounds per square yard. The placement of this thin overlay protects the pavement structure, slows the rate of deterioration, and improves skid resistance and ride quality. The thin overlay is placed using standard asphalt paving equipment. The construction duration for placing the asphalt is minimal.

Cost: A thin overlay is approximately $20.00 per square yard.

Mill and Overlay, 1.5" and 3" (RH)

Description: Milling is a process by which the top section of pavement is milled off and discarded. This results in a rough surface to which an additional layer of pavement or emulsified asphalt surface treatment can be applied. A mill and overlay operation typically has two different mill depths, 1.5" and 3", depending on the road condition and existing roadway depth. For roadway cross sections with less than 6" of pavement with minor surface defects or deformation, a 1.5" milling is the preferred solution. For pavement cross sections with 6" or more of pavement, and where there is more substantial surface defects exists, a 3" milling is more appropriate. The 3" milling depth allows for the removal of more substantial surface defects and rutting while also allowing for the placement of additional HMA material.

Cost: An estimate of cost for milling full width and placing a 1.5" overlay is approximately $22.00 per square yard. A 3" mill and overlay costs approximately $27.00 per square yard.

Milled Surface

Overlay Paving Operation

CONCRETE MAINTENANCE PROGRAMS

Crack/Joint Sealing (PM)

Description: This process involves cleaning and routing cracks and/or joints and then filling them with a hot rubber sealing compound. Sealing the cracks and/or joints inhibits water from penetrating the cracks, freezing, expanding and causing the pavement to fail.

Cost: An estimate of cost for this alternative is $1.25 per square yard of roadway to be maintained, but will vary with the severity of cracking and joint spacing.

Joint Sealant Being Applied

Joint Seal with Corner Break Repair (PM)

Description: This process involves removing limited sections of the pavement to full depth, typically corners of slabs, and then resealing the joints surrounding the repair.

Cost: An estimate of cost for this alternative is $6.00 per square yard of roadway to be maintained, but will vary with the severity of cracking and joint spacing.

Joint Repair with HMA Overlay (RH)

Description: This process involves the placement of one lift of pavement typically 2.5” to 3.5” thick over the existing roadway. This also includes the repair of any existing failing joints in the concrete pavement. An overlay provides an improved surface finish and adds structural stability to the pavement cross section. Concrete curbs and driveways may be replaced as part of the 3.5” overlay to accommodate the raised road profile.

Cost: A 2.5” overlay is approximately $21.00 per square yard and a 3.5” overlay with curb replacement is approximately $36.00 per square yard. Additional costs may be associated with

pavement patching prior to placing the overlay and the amount of joint repairs required based on the existing pavement conditions.

<u>Full Depth Slab Replacement (RH)</u>

Description: This process involves the full reconstruction of the failed concrete slabs and resealing surrounding joints.

Cost: The estimated of cost for this alternative depends on the percentage of the total roadway area that needs repair. The cost is approximately $16.00 per square yard if 25% of the road surface requires repair, and $29.00 per square yard if 50% of the road surface requires repair. If slab replacements exceed 50% of the road surface, other alternatives such as overlays or reconstruction should be considered. Note the square yard costs provided are for total project area based on the anticipated percentage needing repair.

Failed Section Marked For Replacement

Saw Cutting Section For Removal

Replacement Section Prepped For Pour

Pouring New Concrete



Subdivision Street After Patching And Slab Repair

FULL RECONSTRUCTION – ASPHALT PAVEMENT

<u>Asphalt Road Reconstruction – City Local (RC)</u>

Description: The reconstruction of local asphalt streets involves the removal of the existing asphalt pavement and base and includes the construction of a new asphalt paving section consisting of 4" of HMA placed on a 8" aggregate base.

Cost: An estimate of cost for this alternative is $60.00 per square yard of roadway to be replaced.

<u>Asphalt Road Reconstruction – City Major (RC)</u>

Description: The reconstruction of major asphalt streets involves the removal of the existing asphalt pavement and base and includes the construction of a new asphalt paving section consisting of 5" of HMA placed on a 12" aggregate base.

Cost: An estimate of cost for this alternative is $68.00 per square yard of roadway to be replaced.

FULL RECONSTRUCTION – CONCRETE PAVEMENT

<u>Concrete Pavement Road Reconstruction – City Local (RC)</u>

Description: The reconstruction of local concrete streets involves the removal of the existing concrete pavement and base and includes the construction of a new concrete paving section consisting of 6" of concrete placed on a 8" aggregate base.

Cost: An estimate of cost for this alternative is $62.00 per square yard of roadway to be replaced.

<u>Concrete Pavement Road Reconstruction – City Major (RC)</u>

Description: The reconstruction of local asphalt concrete involves the removal of the existing concrete pavement and base and includes the construction of a new concrete paving section consisting of 10" of concrete placed on a 8" aggregate base.

Cost: An estimate of cost for this alternative is $85.00 per square yard of roadway to be replaced.

VI. MAINTENANCE AND REPAIR SUMMARY SHEETS

OHM met with City staff to determine which maintenance procedures the City wanted to include in the analysis. The following table identifies the alternatives considered in the model, the PASER trigger and reset values, and costs.

Maintenance Alternatives

		PASER RATING					
	Asphalt Pavements	Trigger			Cost		Cost
Cat.	Maintenance Alternative	Min	Max	Reset	/ syd	$/Benefit	/ Mile
PM	Overband Crack Seal - First Application	8	9	9	$0.35	$0.35	$4,900
PM	Overband Crack Seal	6	7	7	$0.60	$0.60	$8,400
PM	Crack Route and Fill	6	6	7	$0.80	$0.80	$11,200
RH	Overlay - 1.5"	5	6	8	$20.00	$6.67	$280,000
RH	Profile Mill and Overlay - 1.5"	5	6	8	$22.00	$7.33	$308,000
RH	Mill and Overlay - 2" HMA	4	5	10	$22.00	$3.67	$308,000
RH	Mill and Overlay - 3" HMA	4	5	9	$27.00	$5.40	$378,000
RC	Reconstruction 4" HMA on 8" Agg	1	3	10	$60.00	$6.67	$840,000

		PASER RATING					
	Concrete Pavements	Trigger			Cost		Cost
Cat.	Maintenance Alternative	Min	Max	Reset	/ syd	$/Benefit	/ Mile
PM	Joint Seal R&R	7	7	8	$1.25	$1.25	$17,500
PM	Corner Break Rpr w/ Joint Seal R&R	6	7	7	$6.00	$6.00	$84,000
PM	Slab Repair - 25%	6	6	8	$16.00	$8.00	$224,000
RH	HMA Overlay - 2.5"	5	6	9	$21.00	$5.25	$294,000
RH	HMA Overlay 3.5" with New Curbs	4	5	10	$36.00	$6.00	$504,000
RH	Slab Repair - 50%	4	4	9	$29.00	$5.80	$406,000
RC	Local Recon - 6" Conc on Existing Base	1	3	10	$50.00	$5.56	$700,000
RC	Local Recon - 6" Conc on 8" Agg	1	3	10	$62.00	$6.89	$868,000
RC	Major Recon - 10" Conc on 8" Agg	1	3	10	$85.00	$9.44	$1,190,000

		PASER RATING					
	Composite Pavements	Trigger			Cost		Cost
Cat.	Maintenance Alternative	Min	Max	Reset	/ syd	$/Benefit	/ Mile
PM	Overband Crack Seal - First Application	8	9	9	$0.35	$0.35	$4,900
PM	Overband Crack Seal	6	7	7	$0.60	$0.60	$8,400
PM	Crack Route and Fill	6	6	7	$0.80	$0.80	$11,200
RH	Mill, Detail 7&8 and 3" HMA Overlay	3	4	9	$37.00	$6.17	$518,000
RC	Reconstruction 4" HMA on 8" Agg	1	3	10	$67.00	$7.44	$938,000
RC	Reconstruction - Concrete - 10" on 8"	1	3	10	$85.00	$9.44	$1,190,000

Asphalt Treatments

Treatment	Description	Reason for Use	Considerations	Average Total Project Cost
Overband Crack Seal	Localized treatment of pavement cracks involving cleaning of the existing crack and placing sealant into & over the crack.	• Seal existing pavement cracks • Longitudinal, transverse, or minor block cracking • Prevent water intrusion into existing cracks	• Need thorough surface preparation (cleaning) • Needs to be redone every few years to maintain seal • Aesthetic appearance of roadway once completed, especially in residential areas	$0.60 / syd
Crack Rout and Fill	A mechanical device routs a crack in order to widen and clean a crack so additional bituminous material can be placed to seal the crack.	• Seal existing pavement cracks • Longitudinal or transverse cracking • Prevent water intrusion into existing cracks	• Should not be used in areas with structural failure or extensive cracking • Appropriate for larger, more advanced cracks	$0.80 / syd
Thin Overlay	High performance 1½" HMA mixture applied over existing pavement.	• Provide new pavement surface • Repair minor surface cracking • Deteriorated pavement with solid underlying structure	• Should not be used in areas with underlying structural problems in the pavement • Reflective cracking from significant underlying cracks is an issue • Surface prep by milling and crack sealing/repairs • Provides smooth surface – ideal for neighborhoods	$20.00 / syd
Mill & Overlay	Top section of existing pavement is removed by milling. New HMA pavement is placed to restore the roadway to its previous grade.	• Provide new pavement surface • Repair surface cracking • Deteriorated pavement with stable underlying structure • Provide longer useful life of roadway than maintenance treatment	• Areas with underlying structural problems can be patched after milling • Provides "new road" surface • Does not raise grade – good for roads with curb/gutter	$23.00 / syd (2" Overlay) $27.00 / syd (3" Overlay)

Concrete Treatments

Treatment	Description	Reason for Use	Considerations	Average Total Project Cost
Joint Sealing Remove and Relace	Localized treatment of pavement joints & cracks involving cleaning and routing the joint/crack and filling with hot rubber sealant.	• Seal existing pavement joints & cracks • Prevent water intrusion into existing joints &cracks	• Need thorough preparation for sealing to be effective • Needs to be redone every few years to maintain seal • Aesthetic appearance of roadway once completed, especially in residential areas	$1.25 / syd
Joint Seal With Corner Break Repair	Full-depth removal & replacement of limited concrete sections that are cracked (corner breaks, etc).	• Minor cracks, or broken corners • Deteriorated joints • Improve ride quality	• Need to seal joints around repair – typically combined with joint seal repairs • Smaller repair areas cost more per square yard than larger areas • Underlying base issues can be addressed prior to pavement replacement • Significant maintenance of traffic required for pavement removal, placement, & curing	$6.00 / syd
Joint Repair with HMA Overlay	The existing concrete pavement is used as base material for an asphalt overlay. Joints are also repaired and resealed.	• Provide new pavement surface • Deteriorated concrete • Provide longer useful life of roadway	• Provides “new road” surface • Existing concrete pavement should be stable – movement will cause cracks in the new overlay • Isolated areas of poor soil/movement can be addressed prior to placing the overlay • Roadway grade is increased, driveway and sidewalk ramps will likely need to be reconstructed	2.5” Overlay $21.00 / syd 3.5” Overlay w/ Curb and Gutter $36.00 / syd
Full Depth Slab Replacement	Full removal of entire slabs. Cost assumes approximately 50% of the slabs replaced. Costs may be higher or lower depending on amount of replacement.	• Good structural base for roadway • Concrete slab failures 50% of the total area or less	• Not appropriate if there are underlying base issues • Significant maintenance of traffic required for pavement removal, placement, & curing	25% of Area $16.00 / syd 50% of Area $29.00 / syd

VII. ROADSOFT MODELING

The RoadSoft software utilizes a model of the entire road network as defined by the user. It is populated with features of each road segment, such as length, width, and condition. The software applies user-entered parameters such as maintenance costs and total project budget to select a mix of maintenance procedures that will optimize the overall health of the network.

The model results need to be adjusted to account for constraints or conditions that are not reflected in the model. In other words, actual project selections are made based on a variety of factors, such as availability of matching or grant funding, which may not follow the idealized model. Other capital improvement projects such as signal improvements, intersection reconstruction, and water or sewer utility upgrades must also be considered when selecting specific segments for a particular treatment.

RoadSoft requires the following inputs and parameters in order to perform an analysis:

- Overall Road Network
- Segment Length
- Segment Width
- Segment PASER Condition
- Deterioration Rates (Curves)
- Candidate Maintenance Procedures
- Candidate Maintenance Costs
- Maximum Program Budget
- Inflation Rates
- Program Duration (e.g. 5 years, 10 years, etc.)

The overall road network defined for this analysis includes all asphalt, concrete, and composite City owned roads that are not eligible for Federal Aid.

The road length and width are static parameters that define each road segment in the network. The PASER condition is assigned during the field inspection, and then is adjusted by the software to account for deterioration, or improvements related to maintenance activities entered into the program. The maintenance procedures, costs, budget, inflation rates and program duration are all user defined inputs that are customized based on community budgeting needs.

The deterioration curves are used by the model to predict future condition. A unique curve is defined for asphalt, concrete, and composite roads. The remaining service life (RSL) of the road is defined as the years after initial construction before the road segment drops from a 4 to a 3 PASER rating. In other words, it is the window in which maintenance and light rehabilitation projects are cost effective procedures. Once a road drops to a poor condition (PASER 3), major rehabilitation or total reconstruction are the only cost effective alternatives. The key to a

successful asset management plan is applying the most cost effective procedure at the proper time. This means allocating resources to preserve the portion of the network in good to fair condition before pursuing the heavy rehabilitation and reconstruction projects. The deterioration curves are presented below in Figure 1. The maintenance alternative chart in Section VI provides the candidate PASER rating windows for the treatments, as well as the expected reset value.

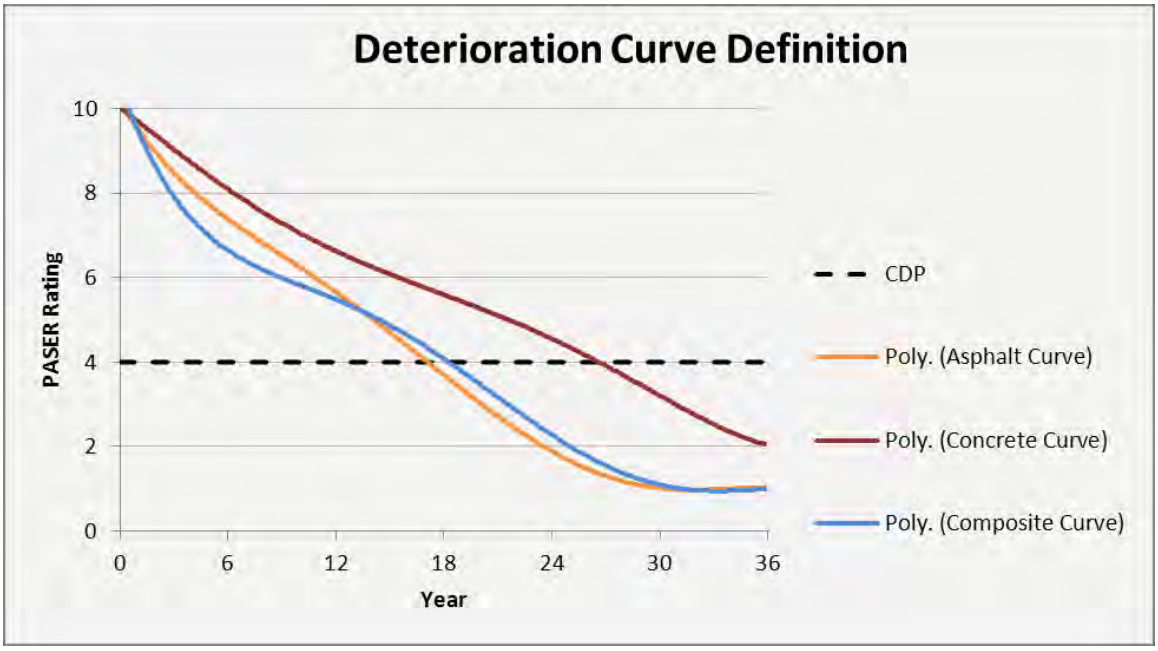

Figure 1. Deterioration Curve Definition

For this analysis, a 28-year service life was used for concrete roads, and a 18-year service life was used for the asphalt roads. The service life can be extended beyond the initial values with preventative maintenance and rehabilitation processes as described above. The service life for a road can vary greatly based on subsurface conditions, mix design, and other factors. The deterioration curves used in the model represent the average behavior.

The pavement optimization module in RoadSoft uses the input parameters to return the following results:

- Projected average PASER rating of network each year modeled
- Remaining Service Life (RSL) – Years until the segment is expected to drop from a PASER rating 4 to PASER rating 3, at which time maintenance procedures are no longer cost effective
- Miles of Road to Receive Specific Treatments Each Year
- Funding Allocation Per Treatment Per Year
- Total Budget Per Year

RoadSoft does not select specific segments to receive treatment. The next step in developing a program will include using the model output as guidance in selecting specific streets and subdivisions for treatment. As the road program progresses, treatments and new field ratings should be entered into RoadSoft to track the accuracy of the previous projections and improve future model accuracy.

VIII. ANALYSIS AND RESULTS

The local and non-federal-aid-eligible major roads in the City of Royal Oak road system were evaluated on a network level basis. This means the analysis sought to select a mix of fixes that would have greatest overall impact on the average network condition. Several iterations were performed for various funding levels and program durations. The analysis was narrowed to the five scenarios discussed below.

It is important to look at the projected condition distributions in two ways; the impact of a particular level of investment on the average condition of the system, or average PASER rating, and the distribution of the network at the conclusion of the program. Figure 2 illustrates the projected average system condition (PASER Rating) over a ten-year program at various funding levels. The average rating declines significantly at the current investment level of $1,500,000 per year. The model projects an investment of $3,000,000 per year will result in a very slight decrease in average condition, while an investment of $5,000,000 has a dramatic impact over ten years, raising the average PASER rating from 4.8 to 6.1.

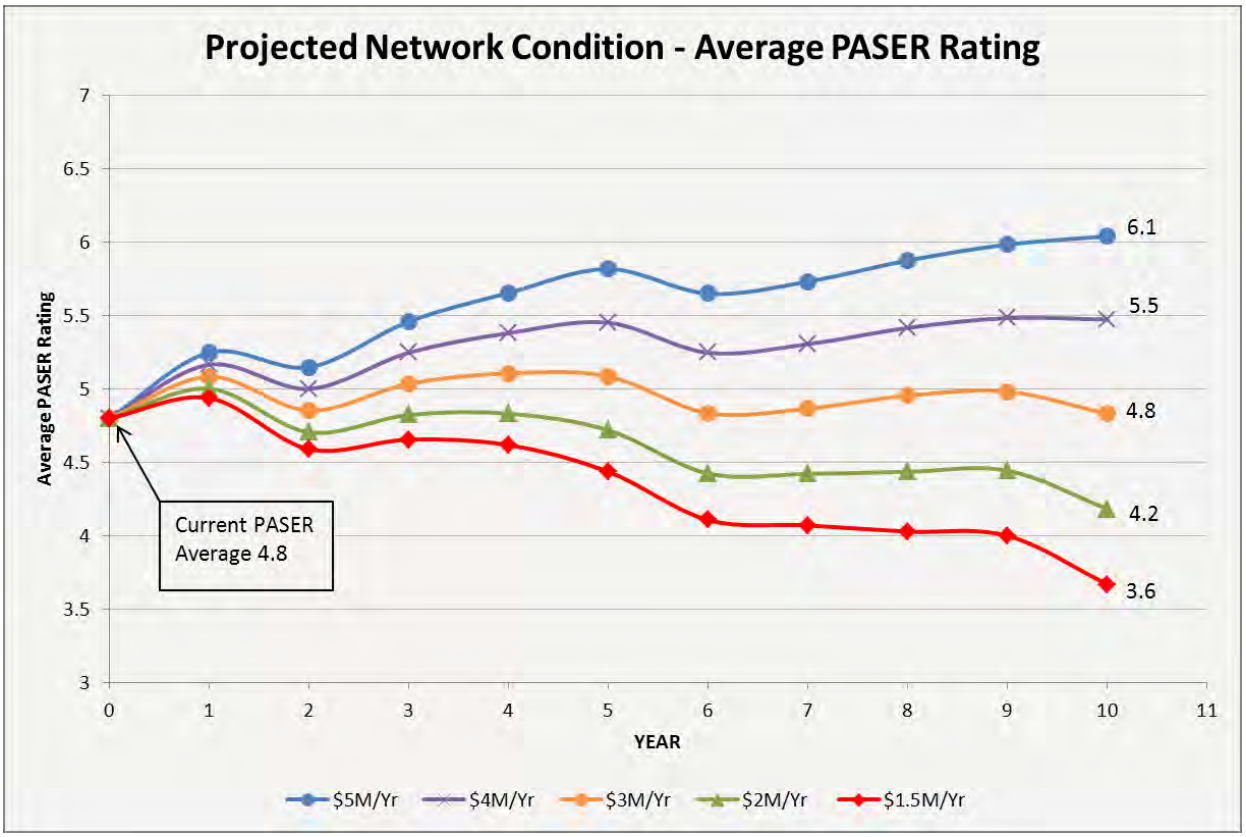

Figure 2. Projected Average PASER Rating

Figure 3 illustrates how different investment levels impact the average Remaining Service Life (RSL) of the network. The RSL is the number of years before a road is expected to slip from a

PASER 4 to PASER 3, or the transition from a rehabilitation candidate to a reconstruction candidate. The RSL can be an even more accurate representation of the health of the network than the PASER Rating. While a road may have the same PASER rating for several years, each year of age is represented by one RSL. The average RSL is projected to continue to decline at the current funding level. The model predicts the average RSL begins to increase at a funding level of slightly above $3,000,000 per year, and improves drastically at $5,000,000 per year.

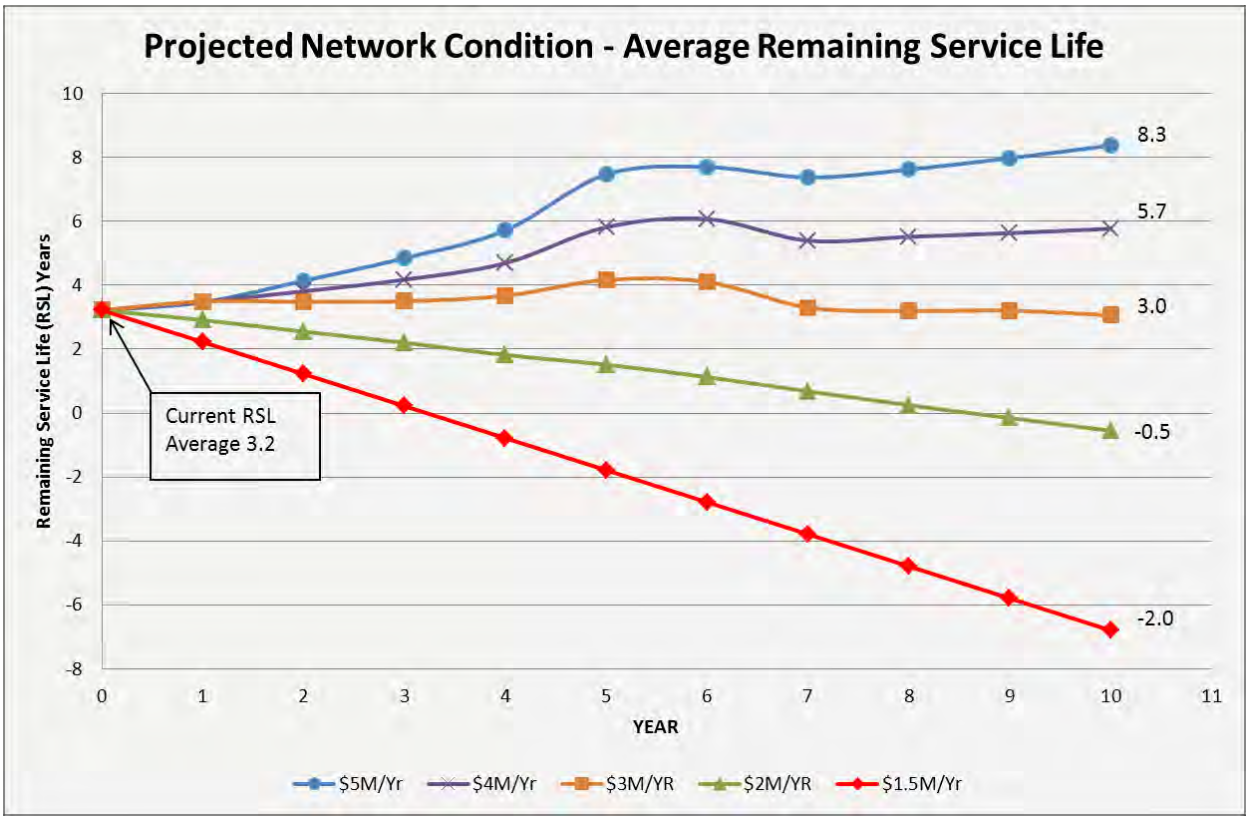

Figure 3. Projected Average RSL

The average PASER and RSL are useful tools to gauge the impact on the overall system. It is also important to look at the actual breakdown on a percentage basis. Even if the average system health is improved, the public perception of the average condition may worsen if more streets fall from fair to poor over time. Figure 4 illustrates the expected system distribution at the various funding levels. As shown, a funding level of approximately $5,000,000 is necessary to prevent the percentage of the system currently in poor condition from increasing.

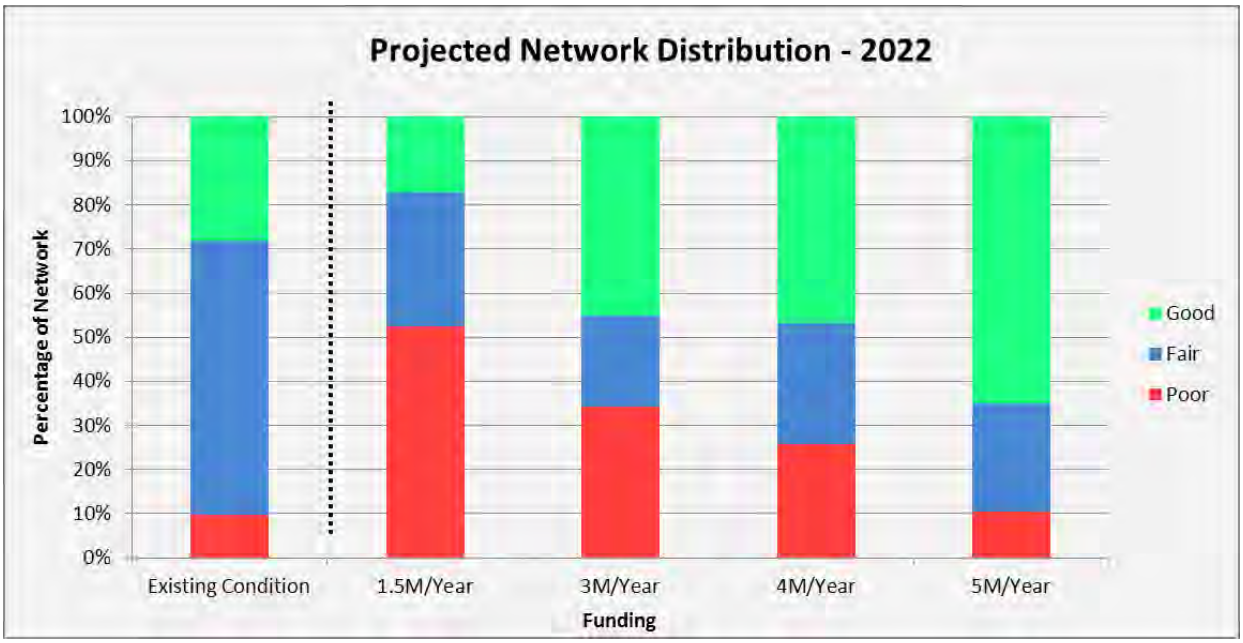

Figure 4. Network condition distribution

Figure 5 and 6 illustrate the model's projections of how the program dollars should be invested for the $3,000,000 per year model run. It is interesting to note that over the ten-year program, the preventative maintenance component of the program only represents 21% of the expenditures, but accounts for over 77% of the centerline miles receiving treatment.

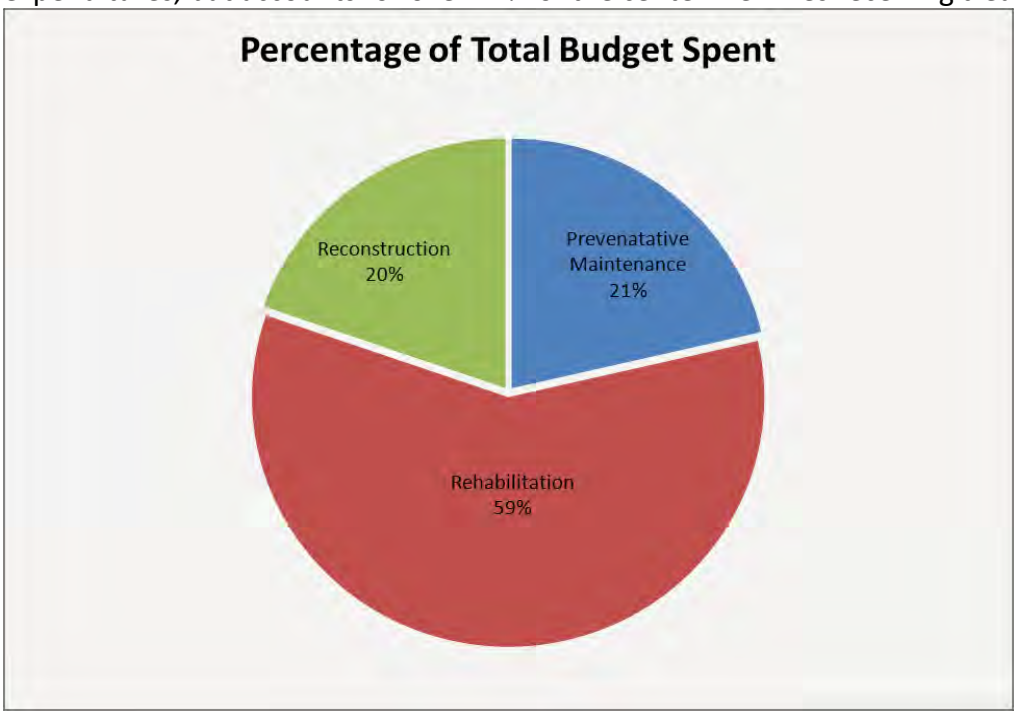

Figure 5. Percent of budget spent over 10 year program

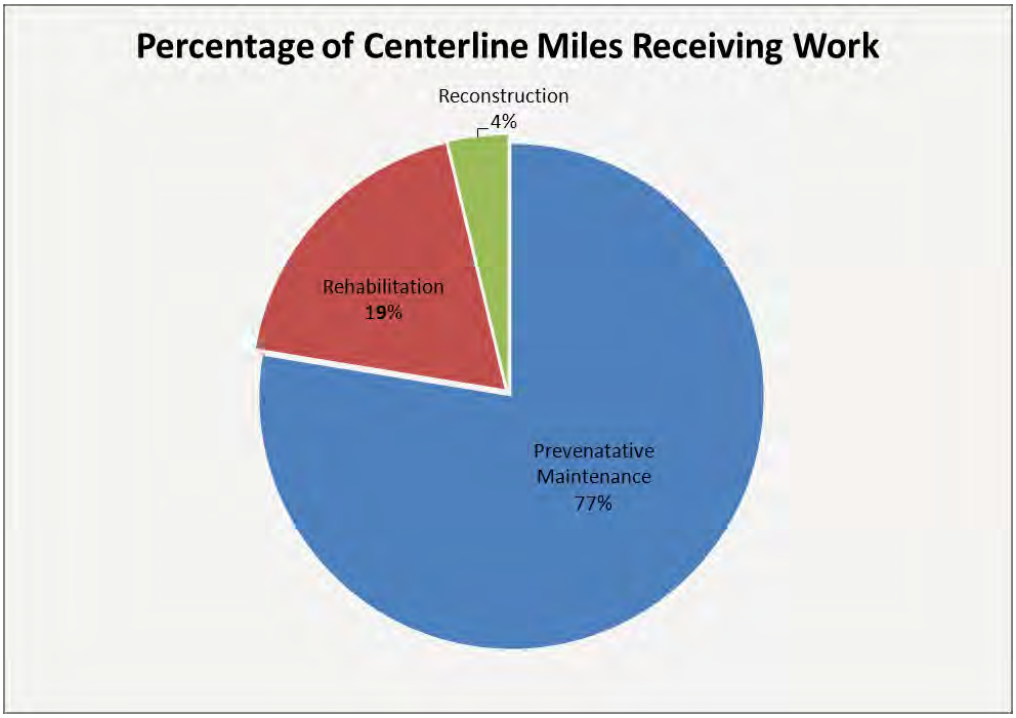

Figure 6. Centerline miles receiving work over 10 year program

IX. CONCLUSION & NEXT STEPS

The next steps in the process are identifying the investment level that will be dedicated to the road program and selecting specific neighborhoods and road segments for the various treatments. The analysis shows that the current funding level of $1,500,000 per year is not sufficient to maintain the health of the system. The analysis also shows that a funding level of between $3,000,000 and $4,000,000 per year is necessary to improve the overall health of the network, though an increase in 'Poor' roads is predicted at this funding level. The average system condition improves because most of the roads in Good and Fair condition are maintained and improved with PM and RH treatments. However, this is not a sufficient funding level to prevent some additional Fair roads from falling into the Poor category. In order to improve the overall health, and avoid increasing the percentage of the network in poor condition, an investment between $4,000,000 and $5,000,000 per year is required.

Once an investment level is determined, we recommend preparing a five year maintenance plan, with treatments and road segments identified for the first three years, and general strategies identified for years four and five. The plan should include the road network improvements that are scheduled as part of the capital improvement program, as well as the recommended maintenance procedures. We recommend the City consider filing the plan with the State to comply with The Asset Management Council requirements. RoadSoft should be used to track all capital and maintenance work. We also recommend that a condition rating for the entire system be collected each year for the first few years to establish a good data set for the network. Maintaining a complete database of yearly rating and maintenance procedures will allow the model to be further refined to provide more accurate projections into the future. The program should be reviewed on an annual basis and be adjusted as necessary to meet the City's goals.

Appendix A

Asphalt Section

Parkdale, Red Run Ct. to Ardmore
Rating 1

Sherman Dr, Oakridge to Forestdale Rd
Rating 1

E. Hudson, Longfellow to Mohawk
Rating 2

Sherman Dr, Maxwell to N. Maple
Rating 2

W. Farnum, Maxwell to N. Maple
Rating 3

Sherman Dr, Forestdale Rd to Josephine
Rating 3

N. Blair, E. Lincoln to 7th Street
Rating 4

N. Connecticut, E. 12 Mile Rd to Red Run Drive
Rating 4

Gardenia, N. Alexander to N. Altadena
Rating 5

Normandy Rd, Olivia to Mankato
Rating 5

W. Webster Rd, Benjamin to Elmhurst
Rating 5

W. 13 Mile Rd, Marais to Evergreen Drive
Rating 6



Crooks Rd, Pinehurst to Northwood Blvd
Rating 6

Crooks Rd, Marywood to Edgewood Drive
Rating 7



N. Main, E. 13 Mile Rd to E. Windemere
Rating 7

E. 3rd Street, S. Troy to Knowles
Rating 8



N. Main, Royal to W. Lawrence
Rating 8

E. Lincoln, S. Edison to S. Dorchester
Rating 9

N. Vermont, E. University to E. Farnum
Rating 9

Composite Section

Forestdale Rd, Crane to Catalpa Drive
Rating 1



Linwood, Woodward Ave to Pavement Change
Rating 1

McDonald Ave, W. 12 Mile Rd to W. Houstonia
Rating 1

Woodland, Carman to Bonnie View Drive
Rating 1

Maplegrove, W. Farnum to Catalpa Drive
Rating 2

Mohawk, Dondero Ave to E. Harrison
Rating 2

Starr Rd, Coolidge Rd to Edgar
Rating 2

N. Connecticut, Girard to De Villen
Rating 3

Edgewood Dr, Woodsboro Drive to Crooks Rd
Rating 3

Nakota, Woodland to Rosewold
Rating 3

Charlotte, N. Washington to N. Main
Rating 4

Rosewold, Samoset to W. 14 Mile Rd
Rating 4

N. Alexander, E. 11 Mile Rd to E. University
Rating 5

Jeffrey, Custer to N. Washington
Rating 5

E. Hudson, S. Lafayette to S. Washington
Rating 6

E. Hudson, S. Washington to S. Center
Rating 6

Roseland, Northwood Blvd to Maplewood
Rating 6



S. Laurel, W. 6th Street to W. 4th Street
Rating 7



S. Laurel, W. 4th Street to W. 3rd Street
Rating 7

S. Laurel, W. 3rd Street to W. 11 Mile Rd
Rating 7

NB Vinsetta Blvd, Mayfield Dr to Greenleaf Dr
Rating 7

NB Vinsetta Blvd, Greenleaf Dr to Woodsboro Dr
Rating 7

NB Vinsetta Blvd, Woodsboro Dr to Cedar Hill Dr
Rating 7

S. Laurel, W. Lincoln to W. 7th Street
Rating 8

S. Laurel, W. 7th Street to W. 6th Street
Rating 8

Austin, Marywood Dr to N. Washington
Rating 9

Curry, Chambers to E. University
Rating 9



Curry, E. University to E. University
Rating 9

Curry, E. University to Saint Charles Ct.
Rating 9

Curry, Saint Charles Ct. to Frederick
Rating 9

Concrete Section

Samoset, Mankato to Mandalay
Rating 1

Woodslee Dr, W. 13 Mile Rd to Dead End
Rating 1

Bembridge Rd, Woodward Ave to Woodward Business
Rating 2

Linwood, Pavement Change to W. 12 Mile Rd
Rating 2

Durham Rd, Chester Rd to Normandy Rd
Rating 3

Yorba Linda Blvd, Dukeshire Hwy to Kensington Dr
Rating 3

Yorba Linda Blvd, Kensington Dr to Woodward Ave
Rating 3

Briarwood, W. 14 Mile Rd to Parmenter Blvd
Rating 4

Hunter, Pavement Change to Hampton Blvd
Rating 4



Marywood Dr, Woodsboro Dr to Crooks Rd
Rating 5

Midland Blvd, Rochester Rd to N. Alexander
Rating 5

Midland Blvd, N. Alexander to N. Blair
Rating 5

Warick Rd, Coolidge Hwy to Woodward Ave
Rating 5

Albert, Prairie to Garden
Rating 6

S. Kenwood, Dallas to Brockton
Rating 6

S. Kenwood, Brockton to E. Hudson
Rating 6

York, Huntington to W. Harrison
Rating 6

E. 3rd Street, S. Blair to S. Vermont
Rating 7

Buckingham Rd, Woodward Ave to Cooper
Rating 7

Dundee, Huntington to W. Harrison
Rating 7



Dundee, W. Harrison to Hereford Dr
Rating 7

Ardmore, Girard to De Villen
Rating 8

Delaware, E. Maryland to Rhode Island
Rating 8

N. Wilson, Red Run Dr to E. Houstonia
Rating 8

N. Wilson, E. Houstonia to Parkdale
Rating 8

N. Wilson, Parkdale to Girard
Rating 8

S. Altadena, E. 6th Street to E. 5th Street
Rating 9

Owana, E. Hudson to E. Lincoln
Rating 9

Appendix B

Last Rating Entered Report

Royal Oak

Report Module: Road Surface Management Analysis

Today's Date: 1/11/2013

Grouped By: Road Name

Report Filter

Field Name	Operator	Value
Act51	=	4-City Major,5-City Minor
City/Twp	=	Royal Oak

Last Rating Entered Report

PR No.	Road Name	Segment Name	From Description	To Description	P.O.B.	P.O.E.	Length	City/Township	NFC	Act 51	Surface Subtype	Last Resurf	Last Eval	PASER Rating
4462980	W 12 Mile Rd													
		W 12 Mile Rd			17.573	17.589	0.016	Royal Oak	PrincArt	4	Asphalt-Stan	0	2011	4
		W 12 Mile Rd		Woodward Ave	17.589	17.590	0.001	Royal Oak	PrincArt	4	Asphalt-Stan	0	2011	4
		W 12 Mile Rd	Woodward Ave		17.590	17.673	0.083	Royal Oak	PrincArt	4	Asphalt-Stan	0	2011	3
		W 12 Mile Rd		Maxwell	17.673	18.506	0.833	Royal Oak	PrincArt	4	Asphalt-Stan	0	2011	3
		W 12 Mile Rd	Maxwell		18.506	18.672	0.166	Royal Oak	PrincArt	4	Asphalt-Stan	0	2011	3
		W 12 Mile Rd		Crooks Rd	18.672	18.673	0.001	Royal Oak	PrincArt	4	Asphalt-Stan	0	2011	3
		W 12 Mile Rd	Crooks Rd	Marywood Dr	18.673	18.744	0.071	Royal Oak	PrincArt	4	Asphalt-Stan	0	2011	3
		W 12 Mile Rd	Marywood Dr	Marywood Dr	18.744	18.745	0.001	Royal Oak	PrincArt	4	Asphalt-Stan	0	2011	3
		W 12 Mile Rd	Marywood Dr	N Lafayette	18.745	18.806	0.061	Royal Oak	PrincArt	4	Asphalt-Stan	0	2011	4
		W 12 Mile Rd	N Lafayette	N Lafayette	18.806	18.807	0.001	Royal Oak	PrincArt	4	Asphalt-Stan	0	2011	4
		W 12 Mile Rd	N Lafayette	N Center	18.807	18.930	0.123	Royal Oak	PrincArt	4	Asphalt-Stan	0	2011	4
		W 12 Mile Rd	N Center	E 12 Mile Rd	18.930	18.984	0.054	Royal Oak	PrincArt	4	Asphalt-Stan	0	2011	4
		W 12 Mile Rd	E 12 Mile Rd		18.984	18.985	0.001	Royal Oak	PrincArt	4	Asphalt-Stan	0	2011	3
		W 12 Mile Rd		Rochester Rd	18.985	19.077	0.092	Royal Oak	PrincArt	4	Asphalt-Stan	0	2011	3
		W 12 Mile Rd	Rochester Rd	Westgate	19.077	19.195	0.118	Royal Oak	PrincArt	4	Asphalt-Stan	0	2011	3
		W 12 Mile Rd	Westgate	Fern	19.195	19.294	0.099	Royal Oak	PrincArt	4	Asphalt-Stan	0	2011	4
		W 12 Mile Rd	Fern	Fern	19.294	19.306	0.012	Royal Oak	PrincArt	4	Asphalt-Stan	0	2011	4
		W 12 Mile Rd	Fern	Ardmore	19.306	19.358	0.052	Royal Oak	PrincArt	4	Asphalt-Stan	0	2011	4
		W 12 Mile Rd	Ardmore	Brookwood	19.358	19.410	0.052	Royal Oak	PrincArt	4	Asphalt-Stan	0	2011	4
		W 12 Mile Rd	Brookwood	Cody St	19.410	19.466	0.056	Royal Oak	PrincArt	4	Asphalt-Stan	0	2011	3
		W 12 Mile Rd	Cody St	N Altadena	19.466	19.583	0.117	Royal Oak	PrincArt	4	Asphalt-Stan	0	2011	4
		W 12 Mile Rd	N Altadena	Ferris	19.583	19.652	0.069	Royal Oak	PrincArt	4	Asphalt-Stan	0	2011	4
		W 12 Mile Rd	Ferris	N Vermont	19.652	19.772	0.120	Royal Oak	PrincArt	4	Asphalt-Stan	0	2011	4
		W 12 Mile Rd	N Vermont	N Connecticut	19.772	19.838	0.066	Royal Oak	PrincArt	4	Asphalt-Stan	0	2011	4
		W 12 Mile Rd	N Connecticut		19.838	20.002	0.164	Royal Oak	PrincArt	4	Asphalt-Stan	0	2011	4
0607408	W 13 Mile Rd													
		W 13 Mile Rd		N Connecticut	2.018	2.158	0.140	Royal Oak	PrincArt	4	Asphalt-Stan	0	2011	5
		W 13 Mile Rd	N Connecticut	N Alexander	2.158	2.530	0.372	Royal Oak	PrincArt	4	Asphalt-Stan	0	2011	6
		W 13 Mile Rd	N Alexander	Ardmore	2.530	2.585	0.055	Royal Oak	PrincArt	4	Asphalt-Stan	0	2011	5

Last Rating Entered Report

PR No.	Road Name	Segment Name	From Description	To Description	P.O.B.	P.O.E.	Length	City/Township	NFC	Act 51	Surface Subtype	Last Resurf	Last Eval	PASER Rating
0607408	W 13 Mile Rd													
		W 13 Mile Rd	Ardmore		2.585	2.718	0.133	Royal Oak	PrincArt	4	Asphalt-Stan	0	2011	5
		W 13 Mile Rd		W 13 Mile Rd	2.718	3.028	0.310	Royal Oak	PrincArt	4	Concrete-Sta	0	2011	5
		W 13 Mile Rd	W 13 Mile Rd	Marais	3.028	3.621	0.593	Royal Oak	PrincArt	4	Asphalt-Stan	0	2011	7
		W 13 Mile Rd	Marais	Evergreen Dr	3.621	3.879	0.258	Royal Oak	PrincArt	4	Asphalt-Stan	0	2011	6
		W 13 Mile Rd	Evergreen Dr	Evergreen Dr	3.879	3.885	0.006	Royal Oak	PrincArt	4	Asphalt-Stan	0	2011	6
		W 13 Mile Rd	Evergreen Dr		3.885	4.018	0.133	Royal Oak	PrincArt	4	Asphalt-Stan	0	2011	6
		W 13 Mile Rd		Don Soper Dr	4.018	4.701	0.683	Royal Oak	PrincArt	4	Asphalt-Stan	0	2011	5
		W 13 Mile Rd	Don Soper Dr	Woodslee Dr	4.701	4.766	0.065	Royal Oak	PrincArt	4	Asphalt-Stan	0	2011	5
		W 13 Mile Rd	Woodslee Dr	Eton Cross	4.766	4.837	0.071	Royal Oak	PrincArt	4	Asphalt-Stan	0	2011	5
		W 13 Mile Rd	Eton Cross		4.837	4.983	0.146	Royal Oak	PrincArt	4	Asphalt-Stan	0	2011	6
		W 13 Mile Rd			4.983	5.102	0.119	Royal Oak	PrincArt	4	Asphalt-Stan	0	2011	6
		W 13 Mile Rd			5.102	5.119	0.017	Royal Oak	PrincArt	4	Asphalt-Stan	0	2011	6
		W 13 Mile Rd		Hillside Dr	5.119	5.598	0.479	Royal Oak	PrincArt	4	Asphalt-Stan	0	2011	6
		W 13 Mile Rd	Hillside Dr	Harvard Rd	5.598	5.663	0.065	Royal Oak	PrincArt	4	Asphalt-Stan	0	2011	6
		W 13 Mile Rd	Harvard Rd	Garden	5.663	5.775	0.112	Royal Oak	PrincArt	4	Asphalt-Stan	0	2011	6
		W 13 Mile Rd	Garden	Cummings	5.775	5.832	0.057	Royal Oak	PrincArt	4	Asphalt-Stan	0	2011	6
		W 13 Mile Rd	Cummings		5.832	6.003	0.171	Royal Oak	PrincArt	4	Asphalt-Stan	0	2011	6
0625804	E 14 Mile Rd													
		W 14 Mile Rd		Hillcrest	4.030	4.081	0.051	Royal Oak	PrincArt	4	Asphalt-Stan	0	2011	5
		W 14 Mile Rd	Hillcrest	Sedgemoor	4.081	4.147	0.066	Royal Oak	PrincArt	4	Asphalt-Stan	0	2011	5
		W 14 Mile Rd	Sedgemoor	Sedgemoor	4.147	4.154	0.007	Royal Oak	PrincArt	4	Asphalt-Stan	0	2011	5
		W 14 Mile Rd	Sedgemoor	Woodland	4.154	4.263	0.109	Royal Oak	PrincArt	4	Asphalt-Stan	0	2011	5
		W 14 Mile Rd	Woodland	Woodland	4.263	4.272	0.009	Royal Oak	PrincArt	4	Asphalt-Stan	0	2011	4
		W 14 Mile Rd	Woodland	Leafdale	4.272	4.542	0.270	Royal Oak	PrincArt	4	Asphalt-Stan	0	2011	5
		W 14 Mile Rd	Leafdale		4.542	4.600	0.058	Royal Oak	PrincArt	4	Asphalt-Stan	0	2011	6
		W 14 Mile Rd		Fernlee	4.600	4.655	0.055	Royal Oak	PrincArt	4	Asphalt-Stan	0	2011	4
		W 14 Mile Rd	Fernlee	Fernlee	4.655	4.670	0.015	Royal Oak	PrincArt	4	Asphalt-Stan	0	2011	5
		W 14 Mile Rd	Fernlee		4.670	4.826	0.156	Royal Oak	PrincArt	4	Asphalt-Stan	0	2011	4
		W 14 Mile Rd			4.826	4.986	0.160	Royal Oak	PrincArt	4	Asphalt-Stan	0	2011	6

Last Rating Entered Report

PR No.	Road Name	Segment Name	From Description	To Description	P.O.B.	P.O.E.	Length	City/Township	NFC	Act 51	Surface Subtype	Last Resurf	Last Eval	PASER Rating
0625804	E 14 Mile Rd													
		W 14 Mile Rd			4.986	5.051	0.065	Royal Oak	PrincArt	4	Asphalt-Stan	0	2011	4
		W 14 Mile Rd			5.051	5.761	0.710	Royal Oak	PrincArt	4	Asphalt-Stan	0	2011	6
		W 14 Mile Rd			5.761	5.779	0.018	Royal Oak	PrincArt	4	Asphalt-Stan	0	2011	5
		W 14 Mile Rd			5.779	6.001	0.222	Royal Oak	PrincArt	4	Asphalt-Stan	0	2011	6
0671706	W 2nd St													
		W 2nd St	Washington	S Center	0.000	0.056	0.056	Royal Oak	MajColl	4	Asphalt-Stan	0	2011	4
		W 2nd St	S Center		0.056	0.120	0.064	Royal Oak	MajColl	4	Asphalt-Stan	0	2011	6
		E 2nd St	W 2nd St & S Main	Dead End or Start	0.120	0.154	0.034	Royal Oak	Local	4	Composite	0	2012	4
0679606	E 2nd St													
		E 2nd St	Kayser	S Alexander	0.000	0.131	0.131	Royal Oak	Local	5	Composite	0	2012	6
		E 2nd St	S Alexander	S Gainsborough	0.131	0.282	0.151	Royal Oak	Local	5	Composite	0	2012	7
		E 2nd St	S Gainsborough	S Blair	0.282	0.394	0.112	Royal Oak	Local	5	Concrete-Sta	0	2012	6
		E 2nd St	S Blair	S Vermont	0.394	0.457	0.063	Royal Oak	Local	5	Composite	0	2012	7
0681910	E 2nd St													
		E 2nd St	S Troy	Dead End or Start	0.000	0.064	0.064	Royal Oak	Local	5	Asphalt-Stan	0	2012	6
0671705	E 3rd St													
		E 3rd St	Center	S Main	0.000	0.063	0.063	Royal Oak	MajColl	4	Asphalt-Stan	0	2011	5
		E 3rd St	S Main	Williams	0.063	0.123	0.060	Royal Oak	MajColl	4	Asphalt-Stan	0	2011	3
		E 3rd St	Williams	Troy	0.123	0.182	0.059	Royal Oak	MajColl	4	Asphalt-Stan	0	2011	3
		E 3rd St	S Troy	Knowles	0.182	0.295	0.113	Royal Oak	Local	5	Asphalt-Stan	0	2012	8
		E 3rd St	Knowles	Phillips Pl	0.295	0.365	0.070	Royal Oak	Local	5	Asphalt-Stan	0	2012	8
		E 3rd St	Phillips Pl	Kayser	0.365	0.432	0.067	Royal Oak	Local	5	Asphalt-Stan	0	2012	8
0679605	E 3rd St													
		E 3rd St	Kayser	S Alexander	0.000	0.135	0.135	Royal Oak	Local	5	Asphalt-Stan	0	2012	7
		E 3rd St	S Alexander	S Gainsborough	0.135	0.283	0.148	Royal Oak	Local	5	Asphalt-Stan	0	2012	7
		E 3rd St	S Gainsborough	S Blair	0.283	0.396	0.113	Royal Oak	Local	5	Concrete-Sta	0	2012	6
		E 3rd St	S Blair	S Vermont	0.396	0.459	0.063	Royal Oak	Local	5	Concrete-Sta	0	2012	7
0680604	E 3rd St													
		E 3rd St	S Vermont	S Connecticut	0.000	0.062	0.062	Royal Oak	Local	5	Concrete-Sta	0	2012	7

Last Rating Entered Report

PR No.	Road Name	Segment Name	From Description	To Description	P.O.B.	P.O.E.	Length	City/Township	NFC	Act 51	Surface Subtype	Last Resurf	Last Eval	PASER Rating
0680604	E 3rd St													
		E 3rd St	S Connecticut	S Wilson	0.062	0.130	0.068	Royal Oak	Local	5	Concrete-Sta	0	2012	7
		E 3rd St	S Wilson	S Campbell Rd	0.130	0.192	0.062	Royal Oak	Local	5	Concrete-Sta	0	2012	5
0682203	W 3rd St													
		W 3rd St	Oakdale	S Maple	0.000	0.054	0.054	Royal Oak	Local	5	Gravel-Stand	0	2012	6
		W 3rd St	S Maple	S Pleasant	0.054	0.107	0.053	Royal Oak	Local	5	Concrete-Sta	0	2012	6
		W 3rd St	S Pleasant	S Laurel	0.107	0.165	0.058	Royal Oak	Local	5	Concrete-Sta	0	2012	6
		W 3rd St	S Laurel	S West	0.165	0.218	0.053	Royal Oak	Local	5	Concrete-Sta	0	2012	6
0644705	E 4th St													
		E 4th St			0.000	0.356	0.356	Royal Oak	MajColl	4	Concrete-Sta	0	2011	7
		E 4th St			0.356	0.419	0.063	Royal Oak	MajColl	4	Asphalt-Stan	0	2011	5
		E 4th St			0.419	0.483	0.064	Royal Oak	MajColl	4	Asphalt-Stan	0	2011	4
		E 4th St		Canadian National Railway	0.483	0.519	0.036	Royal Oak	MajColl	4	Concrete-Sta	0	2011	5
		E 4th St	Canadian National Railway		0.519	0.542	0.023	Royal Oak	MajColl	4	Concrete-Sta	0	2011	6
		E 4th St			0.542	0.605	0.063	Royal Oak	MajColl	4	Concrete-Sta	0	2011	6
		E 4th St		Williams	0.605	0.666	0.061	Royal Oak	MajColl	4	Asphalt-Stan	0	2011	4
		E 4th St	Williams		0.666	0.724	0.058	Royal Oak	MajColl	4	Asphalt-Stan	0	2011	4
		E 4th St		Knowles	0.724	0.831	0.107	Royal Oak	MajColl	4	Asphalt-Stan	0	2011	4
		E 4th St	Knowles		0.831	0.844	0.013	Royal Oak	MajColl	4	Asphalt-Stan	0	2011	4
		E 4th St		Phillips Pl	0.844	0.902	0.058	Royal Oak	MajColl	4	Asphalt-Stan	0	2011	5
		E 4th St	Phillips Pl	S Alexander	0.902	1.106	0.204	Royal Oak	MajColl	4	Asphalt-Stan	0	2011	5
		E 4th St	S Alexander	S Campbell Rd	1.106	1.622	0.516	Royal Oak	MajColl	4	Asphalt-Stan	0	2011	5
		E 4th St	S Campbell Rd	S Dorchester	1.622	1.733	0.111	Royal Oak	MajColl	4	Asphalt-Stan	0	2011	4
		E 4th St	S Dorchester		1.733	2.057	0.324	Royal Oak	MajColl	4	Asphalt-Stan	0	2011	5
4404212	E 4th St													
		E 4th St		S Edgeworth	0.000	0.998	0.998	Royal Oak	MajColl	4	Asphalt-Stan	0	2011	5
		E 4th St	S Edgeworth		0.998	1.210	0.212	Royal Oak	MajColl	4	Asphalt-Stan	0	2011	5
0680804	W 5th St													
		W 5th St			0.000	0.060	0.060	Royal Oak	MajColl	4	Asphalt-Stan	0	2011	3
0681804	W 5th St													

Last Rating Entered Report

PR No.	Road Name	Segment Name	From Description	To Description	P.O.B.	P.O.E.	Length	City/Township	NFC	Act 51	Surface Subtype	Last Resurf	Last Eval	PASER Rating
0681804	W 5th St													
		W 5th St			0.000	0.063	0.063	Royal Oak	MajColl	4	Concrete-Sta	0	2011	8
		W 5th St	S Lafayette	Vacated Road	0.063	0.097	0.034	Royal Oak	Local	4	Concrete-Sta	0	2012	8
		W 5th St	Vacated Road	S Washington	0.097	0.127	0.030	Royal Oak	Local	4	Undefined	0	0	0
4408154	E 5th St													
		E 5th St	S Troy	Knowles	0.000	0.120	0.120	Royal Oak	Local	5	Composite	0	2012	5
		E 5th St	Knowles	Kayser	0.120	0.246	0.126	Royal Oak	Local	5	Asphalt-Stan	0	2012	6
		E 5th St	Kayser	Kayser	0.246	0.258	0.012	Royal Oak	Local	5	Composite	0	2012	7
4413545	E 5th St													
		E 5th St	Irving	S Alexander	0.000	0.061	0.061	Royal Oak	Local	5	Concrete-Sta	0	2012	6
		E 5th St	S Alexander	S Altadena	0.061	0.125	0.064	Royal Oak	Local	5	Concrete-Sta	0	2012	6
		E 5th St	S Altadena	S Gainsborough	0.125	0.188	0.063	Royal Oak	Local	5	Concrete-Sta	0	2012	5
		E 5th St	S Gainsborough	S Rembrandt	0.188	0.253	0.065	Royal Oak	Local	5	Concrete-Sta	0	2012	5
		E 5th St	S Rembrandt	S Blair	0.253	0.317	0.064	Royal Oak	Local	5	Concrete-Sta	0	2012	5
		E 5th St	S Blair	S Vermont	0.317	0.384	0.067	Royal Oak	Local	5	Concrete-Sta	0	2012	5
		E 5th St	S Vermont	S Connecticut	0.384	0.448	0.064	Royal Oak	Local	5	Concrete-Sta	0	2012	6
		E 5th St	S Connecticut	S Wilson	0.448	0.511	0.063	Royal Oak	Local	5	Concrete-Sta	0	2012	5
		E 5th St	S Wilson	S Campbell Rd	0.511	0.576	0.065	Royal Oak	Local	5	Concrete-Sta	0	2012	5
4415779	E 5th St													
		E 5th St	Canadian National Railway		0.000	0.044	0.044	Royal Oak	MajColl	4	Concrete-Sta	0	2011	7
		E 5th St		Williams	0.044	0.105	0.061	Royal Oak	MajColl	4	Asphalt-Stan	0	2011	3
		E 5th St	Williams		0.105	0.165	0.060	Royal Oak	MajColl	4	Asphalt-Stan	0	2011	3
0644706	E 6th St													
		W 6th St	Woodward Ave	Hendrie Blvd	0.000	0.100	0.100	Royal Oak	Local	5	Concrete-Sta	0	2012	6
		W 6th St	Hendrie Blvd	S Pleasant	0.100	0.168	0.068	Royal Oak	Local	5	Concrete-Sta	0	2012	5
		W 6th St	S Pleasant	S Laurel	0.168	0.223	0.055	Royal Oak	Local	5	Asphalt-Stan	0	2012	4
		W 6th St	S Laurel	S West	0.223	0.277	0.054	Royal Oak	Local	5	Concrete-Sta	0	2012	6
		W 6th St			0.277	0.339	0.062	Royal Oak	MajColl	4	Concrete-Sta	0	2011	6
		W 6th St			0.339	0.401	0.062	Royal Oak	MajColl	4	Asphalt-Stan	0	2011	3
		W 6th St			0.401	0.462	0.061	Royal Oak	MajColl	4	Asphalt-Stan	0	2011	3

Last Rating Entered Report

PR No.	Road Name	Segment Name	From Description	To Description	P.O.B.	P.O.E.	Length	City/Township	NFC	Act 51	Surface Subtype	Last Resurf	Last Eval	PASER Rating
0644706	E 6th St													
		W 6th St		Canadian National Railway	0.462	0.505	0.043	Royal Oak	MajColl	4	Concrete-Sta	0	2011	6
		W 6th St	Canadian National Railway		0.505	0.525	0.020	Royal Oak	MajColl	4	Asphalt-Stan	0	2011	9
		W 6th St			0.525	0.586	0.061	Royal Oak	MajColl	4	Asphalt-Stan	0	2011	3
		W 6th St			0.586	0.646	0.060	Royal Oak	MajColl	4	Asphalt-Stan	0	2011	5
		E 6th St	S Troy	Knowles	0.646	0.767	0.121	Royal Oak	Local	5	Concrete-Sta	0	2012	6
		E 6th St	Knowles	Lawson	0.767	0.835	0.068	Royal Oak	Local	5	Composite	0	2012	5
		E 6th St	Lawson	Kayser	0.835	0.903	0.068	Royal Oak	Local	5	Composite	0	2012	4
		E 6th St	Kayser	Irving	0.903	0.966	0.063	Royal Oak	Local	5	Composite	0	2012	5
		E 6th St	Irving	S Alexander	0.966	1.028	0.062	Royal Oak	Local	5	Composite	0	2012	4
		E 6th St	S Alexander	S Altadena	1.028	1.091	0.063	Royal Oak	Local	5	Composite	0	2012	5
		E 6th St	S Altadena	S Gainsborough	1.091	1.156	0.065	Royal Oak	Local	5	Concrete-Sta	0	2012	6
		E 6th St	S Gainsborough	S Rembrandt	1.156	1.221	0.065	Royal Oak	Local	5	Composite	0	2012	5
		E 6th St	S Rembrandt	S Blair	1.221	1.284	0.063	Royal Oak	Local	5	Composite	0	2012	5
		E 6th St	S Blair	S Vermont	1.284	1.348	0.064	Royal Oak	Local	5	Concrete-Sta	0	2012	6
		E 6th St	S Vermont	S Connecticut	1.348	1.413	0.065	Royal Oak	Local	5	Concrete-Sta	0	2012	6
0680603	E 6th St													
		E 6th St	S Campbell Rd	S Edison	0.000	0.057	0.057	Royal Oak	Local	5	Concrete-Sta	0	2012	6
		E 6th St	S Edison	S Dorchester	0.057	0.112	0.055	Royal Oak	Local	5	Concrete-Sta	0	2012	7
		E 6th St	S Dorchester	S Kenwood	0.112	0.165	0.053	Royal Oak	Local	5	Concrete-Sta	0	2012	7
		E 6th St	S Kenwood	S Edgeworth	0.165	0.220	0.055	Royal Oak	Local	5	Concrete-Sta	0	2012	7
		E 6th St	S Edgeworth	S Minerva	0.220	0.278	0.058	Royal Oak	Local	5	Concrete-Sta	0	2012	7
		E 6th St	S Minerva	Helene	0.278	0.335	0.057	Royal Oak	Local	5	Concrete-Sta	0	2012	6
		E 6th St	Helene	Wellesley	0.335	0.397	0.062	Royal Oak	Local	5	Concrete-Sta	0	2012	7
		E 6th St	Wellesley	S Stephenson Hwy	0.397	0.465	0.068	Royal Oak	Local	5	Concrete-Sta	0	2012	5
0671703	W 7th St													
		W 7th St			0.000	0.062	0.062	Royal Oak	MajColl	4	Asphalt-Stan	0	2011	3
		W 7th St			0.062	0.122	0.060	Royal Oak	MajColl	4	Concrete-Sta	0	2011	4
0680402	7th St													
		7th St	S Blair	S Vermont	0.000	0.065	0.065	Royal Oak	Local	5	Concrete-Sta	0	2012	9

Last Rating Entered Report

PR No.	Road Name	Segment Name	From Description	To Description	P.O.B.	P.O.E.	Length	City/Township	NFC	Act 51	Surface Subtype	Last Resurf	Last Eval	PASER Rating
0682202	W 7th St													
		W 7th St	S Pleasant	S Laurel	0.000	0.057	0.057	Royal Oak	Local	5	Concrete-Sta	0	2012	7
		W 7th St	S Laurel	S West	0.057	0.112	0.055	Royal Oak	Local	5	Concrete-Sta	0	2012	7
4416278	E 7th St													
		E 7th St		Williams	0.000	0.031	0.031	Royal Oak	Local	4	Concrete-Sta	0	2012	8
		E 7th St			0.031	0.091	0.060	Royal Oak	MajColl	4	Concrete-Sta	0	2011	5
0644708	9th St													
		9th St	Woodward Ave	S Lafayette	0.000	0.197	0.197	Royal Oak	Local	5	Composite	0	2012	6
		9th St	S Lafayette	S Washington	0.197	0.277	0.080	Royal Oak	Local	5	Composite	0	2012	6
0679604	Aberdovey Dr													
		Aberdovey Dr	Burnham Rd	Shenandoah Dr	0.000	0.128	0.128	Royal Oak	Local	5	Concrete-Sta	0	2012	6
0610703	Albert													
		Albert	Albert Ave & Greenfield Rd	Prairie	0.000	0.111	0.111	Royal Oak	Local	5	Concrete-Sta	0	2012	6
		Albert	Prairie	Garden	0.111	0.225	0.114	Royal Oak	Local	5	Concrete-Sta	0	2012	6
		Albert	Garden	Harvard Rd	0.225	0.338	0.113	Royal Oak	Local	5	Concrete-Sta	0	2012	5
		Albert	Harvard Rd	Dead End or Start	0.338	0.368	0.030	Royal Oak	Local	5	Undefined	0	0	0
0644408	Albert													
		Albert		Coolidge Hwy & Coolidge Rd	0.023	0.111	0.088	Royal Oak	Local	5	Concrete-Sta	0	2012	4
		Albert	Coolidge Hwy & Coolidge Rd	Woodward Ave	0.111	0.295	0.184	Royal Oak	Local	5	Concrete-Sta	0	2012	4
0652404	S Alexander													
		S Alexander	E Lincoln	E 6th St	0.000	0.170	0.170	Royal Oak	Local	4	Asphalt-Stan	0	2012	8
		S Alexander	E 6th St	E 5th St	0.170	0.236	0.066	Royal Oak	Local	4	Composite	0	2012	5
		S Alexander	E 5th St	E 4th St	0.236	0.283	0.047	Royal Oak	Local	4	Concrete-Sta	0	2012	6
		S Alexander	E 4th St	E 3rd St	0.299	0.356	0.057	Royal Oak	Local	4	Concrete-Sta	0	2012	5
		S Alexander	E 3rd St	E 2nd St	0.356	0.413	0.057	Royal Oak	Local	4	Concrete-Sta	0	2012	6
		S Alexander	E 2nd St	E 11 Mile Rd	0.413	0.472	0.059	Royal Oak	Local	4	Concrete-Sta	0	2012	6
0659708	N Alexander													
		N Alexander	E 13 Mile Rd	E Windemere	0.000	0.061	0.061	Royal Oak	Local	5	Concrete-Sta	0	2012	4
		N Alexander	E Windemere	Midland Blvd	0.061	0.124	0.063	Royal Oak	Local	5	Concrete-Sta	0	2012	4
		N Alexander	Midland Blvd	Woodlawn	0.124	0.189	0.065	Royal Oak	Local	5	Concrete-Sta	0	2012	5

Last Rating Entered Report

PR No.	Road Name	Segment Name	From Description	To Description	P.O.B.	P.O.E.	Length	City/Township	NFC	Act 51	Surface Subtype	Last Resurf	Last Eval	PASER Rating
0659708	N Alexander													
		N Alexander	Woodlawn	Englewood	0.189	0.251	0.062	Royal Oak	Local	5	Concrete-Sta	0	2012	5
		N Alexander	Englewood	Montrose	0.251	0.312	0.061	Royal Oak	Local	5	Concrete-Sta	0	2012	5
		N Alexander	Montrose	E Sunnybrook Rd	0.312	0.367	0.055	Royal Oak	Local	5	Concrete-Sta	0	2012	5
0664205	N Alexander													
		N Alexander	E 11 Mile Rd	E University	0.000	0.140	0.140	Royal Oak	Local	4	Composite	0	2012	5
		N Alexander	E University	E Farnum	0.140	0.284	0.144	Royal Oak	Local	4	Composite	0	2012	6
		N Alexander	E Farnum	Baldwin	0.284	0.352	0.068	Royal Oak	Local	4	Asphalt-Stan	0	2012	2
		N Alexander	Baldwin	Forest	0.352	0.424	0.072	Royal Oak	Local	4	Concrete-Sta	0	2012	6
		N Alexander	Forest	Hawthorne	0.424	0.490	0.066	Royal Oak	Local	4	Concrete-Sta	0	2012	6
		N Alexander	Hawthorne	Gardenia	0.490	0.545	0.055	Royal Oak	Local	4	Concrete-Sta	0	2012	6
0679704	N Alexander													
		N Alexander	Amelia	pavement change	0.000	0.027	0.027	Royal Oak	Local	5	Composite	0	2012	6
		N Alexander	pavement change	Millard	0.027	0.053	0.026	Royal Oak	Local	5	Concrete-Sta	0	2012	4
4400063	N Alexander													
		N Alexander	Gardenia	Derby Ave	0.000	0.150	0.150	Royal Oak	Local	4	Concrete-Sta	0	2012	5
		N Alexander	Derby Ave	Bellaire	0.150	0.299	0.149	Royal Oak	Local	4	Concrete-Sta	0	2012	5
		N Alexander	Bellaire	E 12 Mile Rd	0.299	0.456	0.157	Royal Oak	Local	4	Concrete-Sta	0	2012	5
4413537	N Alexander													
		N Alexander	De Villen	De Villen	0.000	0.032	0.032	Royal Oak	Local	5	Concrete-Sta	0	2012	4
		N Alexander	De Villen	E La Salle	0.032	0.117	0.085	Royal Oak	Local	5	Concrete-Sta	0	2012	4
		N Alexander	E La Salle	E Bloomfield	0.117	0.174	0.057	Royal Oak	Local	5	Concrete-Sta	0	2012	4
		N Alexander	E Bloomfield	E 13 Mile Rd	0.174	0.297	0.123	Royal Oak	Local	5	Concrete-Sta	0	2012	4
0644702	Alfred Ave													
		Alfred Ave	Woodward Ave	Josephine	0.000	0.035	0.035	Royal Oak	Local	5	Composite	0	2012	3
0679709	Alicia Ln													
		Alicia Ln	W Houstonia	Alicia Ct	0.000	0.069	0.069	Royal Oak	Local	5	Concrete-Sta	0	2012	5
		Alicia Ln	Alicia Ct	Lloyd	0.069	0.125	0.056	Royal Oak	Local	5	Concrete-Sta	0	2012	5
0679718	Alicia Ct													
		Alicia Ct	Alicia Ln	Dead End or Start	0.000	0.063	0.063	Royal Oak	Local	5	Concrete-Sta	0	2012	5

Last Rating Entered Report

PR No.	Road Name	Segment Name	From Description	To Description	P.O.B.	P.O.E.	Length	City/Township	NFC	Act 51	Surface Subtype	Last Resurf	Last Eval	PASER Rating
0652305	Allenhurst													
		Allenhurst	S Washington	S Main	0.000	0.119	0.119	Royal Oak	Local	4	Composite	0	2012	4
0652406	S Altadena													
		S Altadena	E Lincoln	E 6th St	0.000	0.173	0.173	Royal Oak	Local	5	Composite	0	2012	5
		S Altadena	E 6th St	E 5th St	0.173	0.237	0.064	Royal Oak	Local	5	Concrete-Sta	0	2012	9
0659706	N Altadena													
		N Altadena	De Villen	E Bloomfield	0.000	0.171	0.171	Royal Oak	Local	5	Concrete-Sta	0	2012	5
		N Altadena	E Bloomfield	E 13 Mile Rd	0.171	0.297	0.126	Royal Oak	Local	5	Concrete-Sta	0	2012	5
0664206	N Altadena													
		N Altadena	Gardenia	Derby Ave	0.000	0.149	0.149	Royal Oak	Local	5	Composite	0	2012	5
		N Altadena	Derby Ave	Bellaire	0.149	0.299	0.150	Royal Oak	Local	5	Composite	0	2012	5
		N Altadena	Bellaire	E 12 Mile Rd	0.299	0.457	0.158	Royal Oak	Local	5	Composite	0	2012	4
0679802	N Altadena													
		N Altadena	E 11 Mile Rd	E University	0.000	0.139	0.139	Royal Oak	Local	5	Concrete-Sta	0	2012	5
		N Altadena	E University	E Farnum	0.139	0.283	0.144	Royal Oak	Local	5	Concrete-Sta	0	2012	6
		N Altadena	E Farnum	Forest	0.283	0.421	0.138	Royal Oak	Local	5	Concrete-Sta	0	2012	6
		N Altadena	Forest	Gardenia	0.421	0.542	0.121	Royal Oak	Local	5	Concrete-Sta	0	2012	5
0679705	Amelia													
		Amelia	Rochester Rd	N Alexander	0.000	0.147	0.147	Royal Oak	Local	5	Composite	0	2012	4
		Amelia	N Alexander	N Blair	0.147	0.344	0.197	Royal Oak	Local	5	Composite	0	2012	4
		Amelia	N Blair	Campbell Rd	0.344	0.610	0.266	Royal Oak	Local	5	Composite	0	2012	3
0679803	Amelia													
		Amelia	N Main	Bellevue	0.000	0.264	0.264	Royal Oak	Local	5	Concrete-Sta	0	2012	3
		Amelia	Bellevue	Rochester Rd	0.264	0.405	0.141	Royal Oak	Local	5	Concrete-Sta	0	2012	5
0679805	Amherst Rd													
		Amherst Rd	Sheffield Rd	Fairmont Rd	0.000	0.087	0.087	Royal Oak	Local	5	Concrete-Sta	0	2012	6
		Amherst Rd	Fairmont Rd	Highfield Rd	0.087	0.125	0.038	Royal Oak	Local	5	Concrete-Sta	0	2012	6
		Amherst Rd	Highfield Rd	Parkway Dr	0.125	0.224	0.099	Royal Oak	Local	5	Concrete-Sta	0	2012	6
		Amherst Rd	Parkway Dr	Hillside Dr	0.224	0.403	0.179	Royal Oak	Local	5	Concrete-Sta	0	2012	4
0671904	Aqua Ct													

Last Rating Entered Report

PR No.	Road Name	Segment Name	From Description	To Description	P.O.B.	P.O.E.	Length	City/Township	NFC	Act 51	Surface Subtype	Last Resurf	Last Eval	PASER Rating
0671904	Aqua Ct													
		Aqua Ct	Marywood Dr	N Washington	0.000	0.120	0.120	Royal Oak	Local	5	Concrete-Sta	0	2012	5
		Aqua Ct	N Washington	N Main	0.120	0.240	0.120	Royal Oak	Local	5	Concrete-Sta	0	2012	6
0679810	Arden Pl													
		Arden Pl	Parkway Dr		0.000	0.150	0.150	Royal Oak	Local	5	Concrete-Sta	0	2012	5
		Arden Pl		Grandview Rd	0.150	0.192	0.042	Royal Oak	Local	5	Composite	0	2012	4
		Arden Pl	Grandview Rd	Sheridan Dr	0.192	0.205	0.013	Royal Oak	Local	5	Concrete-Sta	0	2012	6
4410502	Arden Pl													
		Arden Pl	Sheridan Dr & Grandview Rd		0.000	0.043	0.043	Royal Oak	Local	5	Concrete-Sta	0	2012	4
0664202	Ardmore													
		Ardmore	E 12 Mile Rd	Beaver	0.000	0.153	0.153	Royal Oak	Local	5	Concrete-Sta	0	2012	5
0679905	Ardmore													
		Ardmore	Parkdale	Parkdale	0.000	0.040	0.040	Royal Oak	Local	5	Concrete-Sta	0	2012	6
		Ardmore	Parkdale	Fairway Dr	0.040	0.063	0.023	Royal Oak	Local	5	Concrete-Sta	0	2012	6
		Ardmore	Fairway Dr	Detroit	0.063	0.119	0.056	Royal Oak	Local	5	Concrete-Sta	0	2012	6
		Ardmore	Detroit	Detroit	0.119	0.138	0.019	Royal Oak	Local	5	Concrete-Sta	0	2012	6
		Ardmore	Detroit	Golf	0.138	0.173	0.035	Royal Oak	Local	5	Concrete-Sta	0	2012	5
		Ardmore	Golf	Melody Ct	0.173	0.198	0.025	Royal Oak	Local	5	Concrete-Sta	0	2012	4
		Ardmore	Melody Ct	Girard	0.198	0.299	0.101	Royal Oak	Local	5	Concrete-Sta	0	2012	4
		Ardmore	Girard	De Villen	0.299	0.417	0.118	Royal Oak	Local	5	Concrete-Sta	0	2012	8
0680002	Ardmore													
		Ardmore	E La Salle	E Bloomfield	0.000	0.059	0.059	Royal Oak	Local	5	Concrete-Sta	0	2012	5
0680003	Arlington Dr													
		Arlington Dr	Greenfield Rd	Wrenford Rd	0.000	0.132	0.132	Royal Oak	Local	5	Concrete-Sta	0	2012	4
		Arlington Dr	Wrenford Rd	Grandview Rd	0.132	0.258	0.126	Royal Oak	Local	5	Concrete-Sta	0	2012	4
		Arlington Dr	Grandview Rd	Parkway Dr	0.258	0.448	0.190	Royal Oak	Local	5	Concrete-Sta	0	2012	5
0680005	Auburn Dr													
		Auburn Dr	Auburn & Greenfield Rd	Fairmont Rd	0.000	0.130	0.130	Royal Oak	Local	5	Concrete-Sta	0	2012	5
		Auburn Dr	Fairmont Rd	Sheffield Rd	0.130	0.223	0.093	Royal Oak	Local	5	Concrete-Sta	0	2012	4
		Auburn Dr	Sheffield Rd	Sheffield Rd	0.223	0.247	0.024	Royal Oak	Local	4	Concrete-Sta	0	2012	5

Last Rating Entered Report

PR No.	Road Name	Segment Name	From Description	To Description	P.O.B.	P.O.E.	Length	City/Township	NFC	Act 51	Surface Subtype	Last Resurf	Last Eval	PASER Rating
0680005	Auburn Dr													
		Auburn Dr	Sheffield Rd	Parkway Dr	0.247	0.288	0.041	Royal Oak	Local	5	Concrete-Sta	0	2012	5
		Auburn Dr	Parkway Dr	Highfield Rd	0.288	0.456	0.168	Royal Oak	Local	5	Concrete-Sta	0	2012	5
0671802	Austin													
		Austin	Marywood Dr	N Washington	0.000	0.121	0.121	Royal Oak	Local	4	Composite	0	2012	9
		Austin	N Washington	N Main	0.121	0.241	0.120	Royal Oak	Local	4	Asphalt-Stan	0	2012	9
4413540	Austin													
		Austin	Fernwood Rd	Lockwood Rd	0.000	0.056	0.056	Royal Oak	Local	5	Concrete-Sta	0	2012	5
		Austin	Lockwood Rd	Hilldale Dr	0.056	0.110	0.054	Royal Oak	Local	5	Concrete-Sta	0	2012	4
		Austin	Hilldale Dr	Woodcrest Dr	0.110	0.165	0.055	Royal Oak	Local	5	Concrete-Sta	0	2012	6
		Austin	Woodcrest Dr	Maxwell	0.165	0.220	0.055	Royal Oak	Local	5	Concrete-Sta	0	2012	6
0680102	Baker													
		Baker	11 Mile Rd & W 11 Mile Rd	Sherman Dr	0.000	0.191	0.191	Royal Oak	Local	5	Composite	0	2012	4
0671801	Baldwin													
		Baldwin	N Main	Rosedale	0.000	0.153	0.153	Royal Oak	Local	5	Composite	0	2012	5
		Baldwin	Rosedale	Fairgrove	0.153	0.253	0.100	Royal Oak	Local	5	Composite	0	2012	5
		Baldwin	Fairgrove	N Alexander	0.253	0.531	0.278	Royal Oak	Local	5	Composite	0	2012	5
0644501	Bamlet Rd													
		Bamlet Rd	Woodward Ave	Woodward Business Route	0.000	0.032	0.032	Royal Oak	Local	5	Concrete-Sta	0	2012	4
		Bamlet Rd	Woodward Business Route	Eton Cross Rd	0.032	0.128	0.096	Royal Oak	Local	5	Concrete-Sta	0	2012	4
		Bamlet Rd	Eton Cross Rd	Don Soper Dr & W 13 Mile R	0.128	0.376	0.248	Royal Oak	Local	5	Concrete-Sta	0	2012	5
		Bamlet Rd	Bamlet Rd & W 13 Mile Rd	Dead End or Start	0.376	0.407	0.031	Royal Oak	Local	5	Concrete-Sta	0	2012	3
0648006	Barrett													
		Barrett	S Campbell Rd	S Kenwood	0.000	0.165	0.165	Royal Oak	Local	5	Concrete-Sta	0	2012	4
		Barrett	S Kenwood	Helene	0.165	0.334	0.169	Royal Oak	Local	5	Concrete-Sta	0	2012	4
		Barrett	Helene	Lenox Ave	0.334	0.495	0.161	Royal Oak	Local	5	Concrete-Sta	0	2012	5
		Barrett	Lenox Ave	S Stephenson Hwy	0.495	0.533	0.038	Royal Oak	Local	5	Concrete-Sta	0	2012	5
0644605	Bassett Rd													
		Bassett Rd	Woodward Ave	Pavement Change	0.000	0.033	0.033	Royal Oak	Local	5	Concrete-Sta	0	2012	4
		Bassett Rd	Pavement Change	Fairlawn Rd	0.033	0.169	0.136	Royal Oak	Local	5	Sealcoat-Sta	0	2012	6

Last Rating Entered Report

PR No.	Road Name	Segment Name	From Description	To Description	P.O.B.	P.O.E.	Length	City/Township	NFC	Act 51	Surface Subtype	Last Resurf	Last Eval	PASER Rating
0652309	Batavia													
		Batavia	E Parent	Pavement Change	0.020	0.041	0.021	Royal Oak	Local	5	Undefined	0	0	0
		Batavia	Pavement Change	E Harrison	0.041	0.114	0.073	Royal Oak	Local	5	Composite	0	2012	5
		Batavia	E Harrison	E Hudson	0.114	0.207	0.093	Royal Oak	Local	5	Composite	0	2012	3
		Batavia	E Hudson	E Lincoln	0.207	0.327	0.120	Royal Oak	Local	5	Composite	0	2012	3
0680109	Bauman													
		Bauman	Rochester Rd	Ferris	0.000	0.235	0.235	Royal Oak	Local	5	Concrete-Sta	0	2012	5
		Bauman	Ferris	N Vermont	0.235	0.401	0.166	Royal Oak	Local	5	Concrete-Sta	0	2012	5
		Bauman	N Vermont	Campbell Rd	0.401	0.568	0.167	Royal Oak	Local	5	Concrete-Sta	0	2012	4
0680202	Baxter													
		Baxter	N Minerva	S I 75/11 Mile RAMP & N Ste	0.000	0.096	0.096	Royal Oak	Local	5	Concrete-Sta	0	2012	3
0679904	Beaver													
		Beaver	Westgate	Clifton	0.000	0.053	0.053	Royal Oak	Local	5	Gravel-Stand	0	2012	6
		Beaver	Clifton	Fern	0.053	0.109	0.056	Royal Oak	Local	5	Gravel-Stand	0	2012	6
		Beaver	Fern	Ardmore	0.109	0.162	0.053	Royal Oak	Local	5	Gravel-Stand	0	2012	6
		Beaver	Ardmore	Brookwood	0.162	0.213	0.051	Royal Oak	Local	5	Gravel-Stand	0	2012	6
0680203	Beechwood Dr													
		Beechwood Dr	Crooks Rd & Cherry	Walnut	0.000	0.050	0.050	Royal Oak	Local	5	Concrete-Sta	0	2012	4
		Beechwood Dr	Walnut	W Houstonia	0.050	0.136	0.086	Royal Oak	Local	5	Concrete-Sta	0	2012	5
		Beechwood Dr	W Houstonia	Lloyd	0.136	0.225	0.089	Royal Oak	Local	5	Concrete-Sta	0	2012	4
		Beechwood Dr	Lloyd	Magnolia	0.225	0.313	0.088	Royal Oak	Local	5	Concrete-Sta	0	2012	4
		Beechwood Dr	Magnolia	Vinsetta Blvd	0.313	0.413	0.100	Royal Oak	Local	5	Concrete-Sta	0	2012	4
		Beechwood Dr	Vinsetta Blvd	Vinsetta Blvd	0.413	0.430	0.017	Royal Oak	Local	5	Concrete-Sta	0	2012	5
0679609	Bellaire													
		Bellaire	N Alexander	N Altadena	0.000	0.063	0.063	Royal Oak	Local	5	Concrete-Sta	0	2012	7
		Bellaire	N Altadena	Ferris	0.063	0.130	0.067	Royal Oak	Local	5	Concrete-Sta	0	2012	7
		Bellaire	Ferris	N Blair	0.130	0.193	0.063	Royal Oak	Local	5	Concrete-Sta	0	2012	7
		Bellaire	N Blair	N Vermont	0.193	0.253	0.060	Royal Oak	Local	5	Concrete-Sta	0	2012	7
		Bellaire	N Vermont	N Connecticut	0.253	0.317	0.064	Royal Oak	Local	5	Concrete-Sta	0	2012	7
		Bellaire	N Connecticut	Attribute Change	0.317	0.353	0.036	Royal Oak	Local	5	Concrete-Sta	0	2012	7

Last Rating Entered Report

PR No.	Road Name	Segment Name	From Description	To Description	P.O.B.	P.O.E.	Length	City/Township	NFC	Act 51	Surface Subtype	Last Resurf	Last Eval	PASER Rating
0680207	Bellaire													
		Bellaire	N Campbell Rd	N Edison	0.000	0.067	0.067	Royal Oak	Local	5	Concrete-Sta	0	2012	6
		Bellaire	N Edison	Dorchester Ave	0.067	0.123	0.056	Royal Oak	Local	5	Concrete-Sta	0	2012	6
		Bellaire	Dorchester Ave	Kenwood Ave	0.123	0.181	0.058	Royal Oak	Local	5	Concrete-Sta	0	2012	6
		Bellaire	Kenwood Ave	N Edgeworth	0.181	0.236	0.055	Royal Oak	Local	5	Concrete-Sta	0	2012	6
0679804	Bellevue													
		Bellevue	Edmund	E Sunnybrook Rd	0.000	0.063	0.063	Royal Oak	Local	5	Concrete-Sta	0	2012	7
4404201	Bellevue													
		Bellevue	Amelia		0.000	0.031	0.031	Royal Oak	Local	5	Concrete-Sta	0	2012	6
0644502	Bembridge Rd													
		Bembridge Rd	Woodward Ave	Woodward Business Route	0.000	0.033	0.033	Royal Oak	Local	5	Concrete-Sta	0	2012	2
		Bembridge Rd	Woodward Business Route	Eton Cross Rd	0.033	0.135	0.102	Royal Oak	Local	5	Concrete-Sta	0	2012	4
		Bembridge Rd	Eton Cross Rd	Essex Rd	0.135	0.253	0.118	Royal Oak	Local	5	Concrete-Sta	0	2012	4
		Bembridge Rd	Essex Rd	W 13 Mile Rd	0.253	0.436	0.183	Royal Oak	Local	5	Concrete-Sta	0	2012	4
		Bembridge Rd	W 13 Mile Rd	Dead End or Start	0.436	0.470	0.034	Royal Oak	Local	5	Concrete-Sta	0	2012	4
0644508	Benjamin													
		Benjamin	Woodward Ave	Woodward Business Route	0.000	0.030	0.030	Royal Oak	Local	5	Concrete-Sta	0	2012	5
		Benjamin	Woodward Business Route	Lloyd & Hawkins	0.030	0.086	0.056	Royal Oak	Local	5	Concrete-Sta	0	2012	5
		Benjamin	Lloyd & Hawkins	Carman	0.086	0.224	0.138	Royal Oak	Local	5	Concrete-Sta	0	2012	6
		Benjamin	Carman	W Webster Rd	0.224	0.328	0.104	Royal Oak	Local	5	Concrete-Sta	0	2012	6
		Benjamin	W Webster Rd	Shaw St	0.328	0.560	0.232	Royal Oak	Local	4	Concrete-Sta	0	2012	5
		Benjamin	Shaw St	W 13 Mile Rd	0.560	0.834	0.274	Royal Oak	Local	4	Concrete-Sta	0	2012	4
		Benjamin	W 13 Mile Rd	Starr Rd	0.834	0.926	0.092	Royal Oak	Local	4	Concrete-Sta	0	2012	3
		Benjamin	Starr Rd	Pavement Change	0.926	1.107	0.181	Royal Oak	Local	4	Concrete-Sta	0	2012	5
		Benjamin	Pavement Change	Canadian National Railway	1.107	1.142	0.035	Royal Oak	Local	4	Composite	0	2012	2
		Benjamin	Canadian National Railway	Pavement Change	1.142	1.189	0.047	Royal Oak	Local	4	Composite	0	2012	2
		Benjamin	Pavement Change	Normandy Rd	1.189	1.332	0.143	Royal Oak	Local	4	Concrete-Sta	0	2012	5
0611408	Berkshire Rd													
		Berkshire Rd	Woodward Ave	Cooper	0.000	0.203	0.203	Royal Oak	Local	5	Concrete-Sta	0	2012	6
0680306	Berkshire Rd													

Last Rating Entered Report

PR No.	Road Name	Segment Name	From Description	To Description	P.O.B.	P.O.E.	Length	City/Township	NFC	Act 51	Surface Subtype	Last Resurf	Last Eval	PASER Rating
0680306	Berkshire Rd													
		Berkshire Rd	Kirkshire & Greenfield Rd	Woodward Ave	0.000	0.262	0.262	Royal Oak	Local	5	Concrete-Sta	0	2012	7
0680307	Betsy Ross													
		Betsy Ross	Yorba Linda Blvd	Hillside Dr	0.000	0.121	0.121	Royal Oak	Local	5	Concrete-Sta	0	2012	4
0680309	Beverly Ct													
		Beverly Ct	Greenfield Rd	Normandy Rd	0.000	0.072	0.072	Royal Oak	Local	5	Concrete-Sta	0	2012	5
0680401	Beverly Ct													
		Beverly Ct	Normandy Rd	Greenfield Rd	0.000	0.071	0.071	Royal Oak	Local	5	Concrete-Sta	0	2012	4
4413533	Beverly Rd													
		Beverly Rd	Woodward Ave	Dead End or Start	0.000	0.029	0.029	Royal Oak	Local	5	Undefined	0	0	0
0652502	N Blair													
		N Blair	E Lincoln	7th St	0.000	0.060	0.060	Royal Oak	Local	5	Asphalt-Stan	0	2012	4
		N Blair	7th St	E 6th St	0.060	0.180	0.120	Royal Oak	Local	5	Asphalt-Stan	0	2012	4
		N Blair	E 6th St	E 5th St	0.180	0.246	0.066	Royal Oak	Local	5	Asphalt-Stan	0	2012	3
		N Blair	E 5th St	E 4th St	0.246	0.293	0.047	Royal Oak	Local	5	Composite	0	2012	3
		N Blair	E 4th St	E 4th St	0.293	0.308	0.015	Royal Oak	Local	5	Composite	0	2012	6
		N Blair	E 4th St	E 3rd St	0.308	0.370	0.062	Royal Oak	Local	5	Composite	0	2012	6
		N Blair	E 3rd St	E 2nd St	0.370	0.431	0.061	Royal Oak	Local	5	Composite	0	2012	5
		N Blair	E 2nd St	E 11 Mile Rd & N Blair	0.431	0.492	0.061	Royal Oak	Local	5	Composite	0	2012	3
		N Blair	E 11 Mile Rd & S Blair	E University	0.492	0.630	0.138	Royal Oak	Local	5	Concrete-Sta	0	2012	5
		N Blair	E University	E Farnum	0.630	0.775	0.145	Royal Oak	Local	5	Concrete-Sta	0	2012	5
		N Blair	E Farnum	Forest	0.775	0.910	0.135	Royal Oak	Local	5	Concrete-Sta	0	2012	5
		N Blair	Forest	Gardenia	0.910	1.031	0.121	Royal Oak	Local	5	Concrete-Sta	0	2012	5
0659704	N Blair													
		N Blair	De Villen	E Bloomfield	0.000	0.172	0.172	Royal Oak	Local	5	Concrete-Sta	0	2012	4
		N Blair	E Bloomfield	E 13 Mile Rd	0.172	0.296	0.124	Royal Oak	Local	5	Concrete-Sta	0	2012	4
		N Blair	E 13 Mile Rd	E Windemere	0.296	0.357	0.061	Royal Oak	Local	5	Concrete-Sta	0	2012	5
		N Blair	E Windemere	Midland Blvd	0.357	0.422	0.065	Royal Oak	Local	5	Concrete-Sta	0	2012	4
		N Blair	Midland Blvd	Woodlawn	0.422	0.486	0.064	Royal Oak	Local	5	Concrete-Sta	0	2012	5
		N Blair	Woodlawn	Englewood	0.486	0.548	0.062	Royal Oak	Local	5	Concrete-Sta	0	2012	5

Last Rating Entered Report

PR No.	Road Name	Segment Name	From Description	To Description	P.O.B.	P.O.E.	Length	City/Township	NFC	Act 51	Surface Subtype	Last Resurf	Last Eval	PASER Rating
0659704	N Blair													
		N Blair	Englewood	Montrose	0.548	0.611	0.063	Royal Oak	Local	5	Concrete-Sta	0	2012	5
		N Blair	Montrose	E Sunnybrook Rd	0.611	0.664	0.053	Royal Oak	Local	5	Concrete-Sta	0	2012	5
		N Blair	E Sunnybrook Rd	Amelia	0.664	0.728	0.064	Royal Oak	Local	5	Concrete-Sta	0	2012	5
		N Blair	Amelia	Millard	0.728	0.782	0.054	Royal Oak	Local	5	Composite	0	2012	4
		N Blair	Millard	Whitcomb	0.782	0.863	0.081	Royal Oak	Local	5	Composite	0	2012	4
0664208	N Blair													
		N Blair	Gardenia	Derby Ave	0.000	0.150	0.150	Royal Oak	Local	5	Composite	0	2012	5
		N Blair	Derby Ave	Bellaire	0.150	0.299	0.149	Royal Oak	Local	5	Composite	0	2012	5
		N Blair	Bellaire	E 12 Mile Rd	0.299	0.451	0.152	Royal Oak	Local	5	Composite	0	2012	5
0645303	E Bloomfield													
		E Bloomfield	Rochester Rd	Ardmore	0.000	0.147	0.147	Royal Oak	Local	5	Concrete-Sta	0	2012	4
		E Bloomfield	Ardmore	N Alexander	0.147	0.267	0.120	Royal Oak	Local	5	Concrete-Sta	0	2012	4
		E Bloomfield	N Alexander	N Altadena	0.267	0.337	0.070	Royal Oak	Local	5	Concrete-Sta	0	2012	6
		E Bloomfield	N Altadena	Ferris	0.337	0.397	0.060	Royal Oak	Local	5	Concrete-Sta	0	2012	5
		E Bloomfield	Ferris	N Blair	0.397	0.456	0.059	Royal Oak	Local	5	Concrete-Sta	0	2012	5
		E Bloomfield	N Blair	N Vermont	0.456	0.517	0.061	Royal Oak	Local	5	Concrete-Sta	0	2012	4
		E Bloomfield	N Vermont	N Connecticut	0.517	0.586	0.069	Royal Oak	Local	5	Concrete-Sta	0	2012	4
		E Bloomfield	N Connecticut	N Wilson	0.586	0.657	0.071	Royal Oak	Local	5	Concrete-Sta	0	2012	4
		E Bloomfield	N Wilson	Campbell Rd	0.657	0.725	0.068	Royal Oak	Local	5	Concrete-Sta	0	2012	3
0672006	W Bloomfield													
		W Bloomfield	Columbus	Poplar	0.000	0.130	0.130	Royal Oak	Local	5	Concrete-Sta	0	2012	4
		W Bloomfield	Poplar	N Main	0.130	0.290	0.160	Royal Oak	Local	5	Concrete-Sta	0	2012	4
4400073	E Bloomfield													
		E Bloomfield	N Main	Glendale	0.000	0.176	0.176	Royal Oak	Local	5	Concrete-Sta	0	2012	7
		E Bloomfield	Glendale	Rochester Rd	0.176	0.282	0.106	Royal Oak	Local	5	Concrete-Sta	0	2012	7
0680406	Bonnie View Dr													
		Bonnie View Dr	W 12 Mile Rd	Roseland	0.000	0.063	0.063	Royal Oak	Local	4	Concrete-Sta	0	2012	4
		Bonnie View Dr	Roseland	W Houstonia & Bonnie View	0.063	0.126	0.063	Royal Oak	Local	4	Concrete-Sta	0	2012	3
		Bonnie View Dr	Evergreen Dr & W Houstonia	Sycamore	0.126	0.192	0.066	Royal Oak	Local	4	Concrete-Sta	0	2012	3

Last Rating Entered Report

PR No.	Road Name	Segment Name	From Description	To Description	P.O.B.	P.O.E.	Length	City/Township	NFC	Act 51	Surface Subtype	Last Resurf	Last Eval	PASER Rating
0680406	Bonnie View Dr													
		Bonnie View Dr	Sycamore	Lloyd	0.192	0.276	0.084	Royal Oak	Local	4	Concrete-Sta	0	2012	4
		Bonnie View Dr	Lloyd	Northwood Blvd & Oliver Rd	0.276	0.348	0.072	Royal Oak	Local	4	Concrete-Sta	0	2012	4
		Bonnie View Dr	Northwood Blvd & Oliver Rd	Glenview	0.348	0.432	0.084	Royal Oak	Local	4	Composite	0	2012	5
		Bonnie View Dr	Glenview	Maplewood	0.432	0.505	0.073	Royal Oak	Local	4	Composite	0	2012	4
		Bonnie View Dr	Maplewood	Ferncliff	0.505	0.571	0.066	Royal Oak	Local	4	Composite	0	2012	5
		Bonnie View Dr	Ferncliff	Woodland	0.571	0.629	0.058	Royal Oak	Local	4	Composite	0	2012	5
0612710	Briarwood													
		Briarwood	Nakota	Samoset	0.000	0.129	0.129	Royal Oak	Local	5	Composite	0	2012	4
		Briarwood	Samoset	W 14 Mile Rd	0.129	0.258	0.129	Royal Oak	Local	5	Concrete-Sta	0	2012	4
0680505	Briarwood													
		Briarwood	W 14 Mile Rd	Parmenter Blvd	0.000	0.153	0.153	Royal Oak	Local	5	Concrete-Sta	0	2012	4
0652606	Brinkey Ave													
		Brinkey Ave	Kalama	Harwood	0.000	0.052	0.052	Royal Oak	Local	5	Concrete-Sta	0	2012	4
		Brinkey Ave	Harwood	E Lincoln	0.052	0.103	0.051	Royal Oak	Local	5	Concrete-Sta	0	2012	7
0680509	Brockton													
		Brockton	S Campbell Rd	S Kenwood	0.000	0.163	0.163	Royal Oak	Local	5	Concrete-Sta	0	2012	4
		Brockton	S Kenwood	Helene	0.163	0.334	0.171	Royal Oak	Local	5	Concrete-Sta	0	2012	5
		Brockton	Helene	S Stephenson Hwy	0.334	0.541	0.207	Royal Oak	Local	5	Concrete-Sta	0	2012	4
0664203	Brookwood													
		Brookwood	E 12 Mile Rd	Beaver	0.000	0.151	0.151	Royal Oak	Local	5	Concrete-Sta	0	2012	5
0644310	Buckingham Rd													
		Buckingham Rd	Greenfield Rd & Buckingham	Wrenford Rd	0.000	0.138	0.138	Royal Oak	Local	5	Concrete-Sta	0	2012	6
		Buckingham Rd	Wrenford Rd	Pavement Change	0.138	0.307	0.169	Royal Oak	Local	5	Concrete-Sta	0	2012	4
		Buckingham Rd	Pavement Change	Woodward Ave	0.307	0.342	0.035	Royal Oak	Local	5	Composite	0	2012	4
4410117	Buckingham Rd													
		Buckingham Rd	Woodward Ave	Cooper	0.000	0.125	0.125	Royal Oak	Local	5	Concrete-Sta	0	2012	7
0644505	Burnham Rd													
		Burnham Rd	Woodward Ave	Woodward Business Route	0.000	0.030	0.030	Royal Oak	Local	5	Concrete-Sta	0	2012	6
		Burnham Rd	Woodward Business Route	Aberdovey Dr	0.030	0.076	0.046	Royal Oak	Local	5	Concrete-Sta	0	2012	6

Last Rating Entered Report

PR No.	Road Name	Segment Name	From Description	To Description	P.O.B.	P.O.E.	Length	City/Township	NFC	Act 51	Surface Subtype	Last Resurf	Last Eval	PASER Rating
0644505	Burnham Rd													
		Burnham Rd	Aberdovey Dr	Eton Cross Rd	0.076	0.222	0.146	Royal Oak	Local	5	Concrete-Sta	0	2012	6
0672005	Butternut													
		Butternut	Crooks Rd	Evergreen Dr	0.000	0.105	0.105	Royal Oak	Local	5	Composite	0	2012	4
		Butternut	Evergreen Dr	Cedar Dr	0.105	0.259	0.154	Royal Oak	Local	5	Composite	0	2012	4
		Butternut	Cedar Dr	Marais	0.259	0.421	0.162	Royal Oak	Local	5	Concrete-Sta	0	2012	6
		Butternut	Marais	Sylvan Dr	0.421	0.609	0.188	Royal Oak	Local	5	Concrete-Sta	0	2012	4
		Butternut	Sylvan Dr	W La Salle & Columbus	0.609	0.669	0.060	Royal Oak	Local	5	Concrete-Sta	0	2012	4
		Butternut	Butternut & Columbus	N Main	0.669	0.959	0.290	Royal Oak	Local	5	Concrete-Sta	0	2012	4
0643601	California													
		California	S Main	Road Ends	0.000	0.037	0.037	Royal Oak	Local	5	Undefined	0	0	0
		California	Road Ends	Delaware	0.037	0.090	0.053	Royal Oak	Local	5	Composite	0	2012	6
		California	Delaware	Delaware	0.090	0.110	0.020	Royal Oak	Local	5	Composite	0	2012	5
		California	Delaware	Rhode Island	0.110	0.247	0.137	Royal Oak	Local	5	Composite	0	2012	5
0644610	Cambridge Rd													
		Cambridge Rd	Woodward Ave	Forestdale Rd	0.000	0.173	0.173	Royal Oak	Local	5	Composite	0	2012	5
0652509	S Campbell Rd													
		S Campbell Rd		Bridge 7944	0.000	0.018	0.018	Royal Oak	MinArt	4	Concrete-Sta	0	2011	7
		S Campbell Rd	Bridge 7944	Bridge 7944	0.018	0.033	0.015	Royal Oak	MinArt	4	Concrete-Sta	0	2011	7
		S Campbell Rd	Bridge 7944		0.033	0.051	0.018	Royal Oak	MinArt	4	Concrete-Sta	0	2011	7
		S Campbell Rd		Guthrie	0.051	0.102	0.051	Royal Oak	MinArt	4	Asphalt-Stan	0	2011	5
		S Campbell Rd	Guthrie	Dallas	0.102	0.256	0.154	Royal Oak	MinArt	4	Asphalt-Stan	0	2011	5
		S Campbell Rd	Dallas	Brockton	0.256	0.305	0.049	Royal Oak	MinArt	4	Asphalt-Stan	0	2011	5
		S Campbell Rd	Brockton	E Lincoln	0.305	0.503	0.198	Royal Oak	MinArt	4	Asphalt-Stan	0	2011	5
		S Campbell Rd	E Lincoln	E 6th St	0.503	0.664	0.161	Royal Oak	MinArt	4	Asphalt-Stan	0	2011	5
		S Campbell Rd	E 6th St	E 6th St	0.664	0.691	0.027	Royal Oak	MinArt	4	Asphalt-Stan	0	2011	5
		S Campbell Rd	E 6th St	E 5th St	0.691	0.757	0.066	Royal Oak	MinArt	4	Asphalt-Stan	0	2011	5
		S Campbell Rd	E 5th St		0.757	0.804	0.047	Royal Oak	MinArt	4	Asphalt-Stan	0	2011	4
		S Campbell Rd			0.804	0.821	0.017	Royal Oak	MinArt	4	Asphalt-Stan	0	2011	4
		S Campbell Rd		E 3rd St	0.821	0.927	0.106	Royal Oak	MinArt	4	Asphalt-Stan	0	2011	4

Last Rating Entered Report

PR No.	Road Name	Segment Name	From Description	To Description	P.O.B.	P.O.E.	Length	City/Township	NFC	Act 51	Surface Subtype	Last Resurf	Last Eval	PASER Rating
0652509	S Campbell Rd													
		S Campbell Rd	E 3rd St		0.927	1.012	0.085	Royal Oak	MinArt	4	Asphalt-Stan	0	2011	4
		S Campbell Rd		E University	1.012	1.158	0.146	Royal Oak	MinArt	4	Asphalt-Stan	0	2011	4
		S Campbell Rd	E University	E Farnum	1.158	1.297	0.139	Royal Oak	MinArt	4	Asphalt-Stan	0	2011	4
		S Campbell Rd	E Farnum	Forest	1.297	1.428	0.131	Royal Oak	MinArt	4	Asphalt-Stan	0	2011	4
		S Campbell Rd	Forest	Forest	1.428	1.433	0.005	Royal Oak	MinArt	4	Asphalt-Stan	0	2011	4
		S Campbell Rd	Forest		1.433	1.576	0.143	Royal Oak	MinArt	4	Asphalt-Stan	0	2011	4
		S Campbell Rd		Bellaire	1.576	1.808	0.232	Royal Oak	MinArt	4	Asphalt-Stan	0	2011	4
		S Campbell Rd	Bellaire		1.808	1.975	0.167	Royal Oak	MinArt	4	Asphalt-Stan	0	2011	3
		Campbell Rd		Red Run Dr	1.975	2.039	0.064	Royal Oak	MinArt	4	Concrete-Sta	0	2011	8
		Campbell Rd	Red Run Dr	Girard	2.039	2.579	0.540	Royal Oak	MinArt	4	Concrete-Sta	0	2011	8
		Campbell Rd	Girard	Browning	2.579	2.730	0.151	Royal Oak	MinArt	4	Concrete-Sta	0	2011	8
		Campbell Rd	Browning		2.730	3.022	0.292	Royal Oak	MinArt	4	Concrete-Sta	0	2011	8
		Campbell Rd		Woodlawn	3.022	3.213	0.191	Royal Oak	MinArt	4	Asphalt-Stan	0	2011	9
		Campbell Rd	Woodlawn	Englewood	3.213	3.245	0.032	Royal Oak	MinArt	4	Asphalt-Stan	0	2011	9
		Campbell Rd	Englewood	Englewood	3.245	3.275	0.030	Royal Oak	MinArt	4	Asphalt-Stan	0	2011	9
		Campbell Rd	Englewood	Montrose	3.275	3.338	0.063	Royal Oak	MinArt	4	Asphalt-Stan	0	2011	9
		Campbell Rd	Montrose	Amelia	3.338	3.457	0.119	Royal Oak	MinArt	4	Asphalt-Stan	0	2011	9
		Campbell Rd	Amelia	Millard	3.457	3.509	0.052	Royal Oak	MinArt	4	Asphalt-Stan	0	2011	9
		Campbell Rd	Millard		3.509	3.589	0.080	Royal Oak	MinArt	4	Asphalt-Stan	0	2011	9
		Campbell Rd			3.589	3.742	0.153	Royal Oak	MinArt	4	Asphalt-Stan	0	2011	9
		N Campbell Rd			3.742	3.888	0.146	Royal Oak	MinArt	4	Asphalt-Stan	0	2011	9
		Campbell Rd			3.888	4.012	0.124	Royal Oak	MinArt	4	Asphalt-Stan	0	2011	9
0644507	Carman													
		Carman	Attribute Change	Woodward Business Route	0.019	0.032	0.013	Royal Oak	Local	5	Undefined	0	0	0
		Carman	Woodward Business Route	Hawkins	0.032	0.066	0.034	Royal Oak	Local	5	Concrete-Sta	0	2012	5
		Carman	Hawkins	Shenandoah Dr	0.066	0.098	0.032	Royal Oak	Local	5	Concrete-Sta	0	2012	5
		Carman	Shenandoah Dr	Benjamin	0.098	0.160	0.062	Royal Oak	Local	5	Concrete-Sta	0	2012	4
		Carman	Benjamin	Clawson	0.160	0.222	0.062	Royal Oak	Local	5	Concrete-Sta	0	2012	5
		Carman	Clawson	Elmhurst	0.222	0.287	0.065	Royal Oak	Local	5	Concrete-Sta	0	2012	4

Last Rating Entered Report

PR No.	Road Name	Segment Name	From Description	To Description	P.O.B.	P.O.E.	Length	City/Township	NFC	Act 51	Surface Subtype	Last Resurf	Last Eval	PASER Rating
0644507	Carman													
		Carman	Elmhurst	Linwood	0.287	0.355	0.068	Royal Oak	Local	5	Concrete-Sta	0	2012	4
		Carman	Linwood	Woodland	0.355	0.408	0.053	Royal Oak	Local	5	Concrete-Sta	0	2012	4
0656010	Catalpa Dr													
		Catalpa Dr			2.705	2.723	0.018	Royal Oak	MajColl	4	Asphalt-Stan	0	2011	3
		Catalpa Dr		Vinsetta Blvd	2.723	2.725	0.002	Royal Oak	MajColl	4	Asphalt-Stan	0	2011	4
		Catalpa Dr	Vinsetta Blvd	Iroquois Blvd	2.725	2.837	0.112	Royal Oak	MajColl	4	Asphalt-Stan	0	2011	4
		Catalpa Dr	Iroquois Blvd	Iroquois Blvd	2.837	2.838	0.001	Royal Oak	MajColl	4	Asphalt-Stan	0	2011	4
		Catalpa Dr	Iroquois Blvd	W Farnum	2.838	2.851	0.013	Royal Oak	MajColl	4	Asphalt-Stan	0	2011	4
		Catalpa Dr	W Farnum	Oakridge	2.851	2.901	0.050	Royal Oak	MajColl	4	Asphalt-Stan	0	2011	4
		Catalpa Dr	Oakridge	Forestdale Rd	2.901	3.023	0.122	Royal Oak	MajColl	4	Asphalt-Stan	0	2011	4
		Catalpa Dr	Forestdale Rd	Hilldale Dr	3.023	3.185	0.162	Royal Oak	MajColl	4	Asphalt-Stan	0	2011	4
		Catalpa Dr	Hilldale Dr	Woodcrest Dr	3.185	3.248	0.063	Royal Oak	MajColl	4	Asphalt-Stan	0	2011	4
		Catalpa Dr	Woodcrest Dr	Maxwell	3.248	3.271	0.023	Royal Oak	MajColl	4	Asphalt-Stan	0	2011	4
		Catalpa Dr	Maxwell	Bridge 8282	3.271	3.297	0.026	Royal Oak	MajColl	4	Asphalt-Stan	0	2011	4
		Catalpa Dr	Bridge 8282	N Maple	3.297	3.366	0.069	Royal Oak	MajColl	4	Asphalt-Stan	0	2011	4
		Catalpa Dr	N Maple	N Pleasant	3.366	3.424	0.058	Royal Oak	MajColl	4	Asphalt-Stan	0	2011	4
		Catalpa Dr	N Pleasant	Edgewood Dr	3.424	3.487	0.063	Royal Oak	MajColl	4	Asphalt-Stan	0	2011	4
		Catalpa Dr	Edgewood Dr	Marywood Dr	3.487	3.548	0.061	Royal Oak	MajColl	4	Asphalt-Stan	0	2011	4
		Catalpa Dr	Marywood Dr	N Lafayette	3.548	3.606	0.058	Royal Oak	MajColl	4	Asphalt-Stan	0	2011	4
		Catalpa Dr	N Lafayette	N Center	3.606	3.729	0.123	Royal Oak	MajColl	4	Asphalt-Stan	0	2011	4
		Catalpa Dr	N Center		3.729	3.790	0.061	Royal Oak	MajColl	4	Asphalt-Stan	0	2011	4
0680510	Cedar Dr													
		Cedar Dr	Pinehurst	W Webster Rd	0.000	0.089	0.089	Royal Oak	Local	5	Concrete-Sta	0	2012	6
		Cedar Dr	W Webster Rd	Hickory	0.089	0.176	0.087	Royal Oak	Local	5	Concrete-Sta	0	2012	4
		Cedar Dr	Hickory	Royal	0.176	0.262	0.086	Royal Oak	Local	5	Concrete-Sta	0	2012	6
		Cedar Dr	Royal	Butternut	0.262	0.356	0.094	Royal Oak	Local	5	Concrete-Sta	0	2012	6
		Cedar Dr	Butternut	Dead End or Start	0.356	0.382	0.026	Royal Oak	Local	5	Gravel-Stand	0	2012	6
0680706	Cedar Hill Dr													
		Cedar Hill Dr	Sunset Blvd	Fairlawn Rd	0.000	0.172	0.172	Royal Oak	Local	5	Composite	0	2012	7

Last Rating Entered Report

PR No.	Road Name	Segment Name	From Description	To Description	P.O.B.	P.O.E.	Length	City/Township	NFC	Act 51	Surface Subtype	Last Resurf	Last Eval	PASER Rating
0680706	Cedar Hill Dr													
		Cedar Hill Dr	Fairlawn Rd	Vinsetta Blvd	0.172	0.338	0.166	Royal Oak	Local	5	Composite	0	2012	5
		Cedar Hill Dr	Vinsetta Blvd	Vinsetta Blvd	0.338	0.356	0.018	Royal Oak	Local	5	Composite	0	2012	7
		Cedar Hill Dr	Vinsetta Blvd	Forestdale Ct & Forestdale R	0.356	0.492	0.136	Royal Oak	Local	5	Concrete-Sta	0	2012	5
0680708	Cedar Hill Dr													
		Cedar Hill Dr	Hilldale	Maxwell	0.000	0.124	0.124	Royal Oak	Local	5	Concrete-Sta	0	2012	5
4404184	Cedar Hill Dr													
		Cedar Hill Dr	Hilldale	Dead End or Start	0.000	0.089	0.089	Royal Oak	Local	5	Concrete-Sta	0	2012	6
0652304	S Center													
		S Center	W Hudson	W Lincoln	0.000	0.124	0.124	Royal Oak	Local	4	Composite	0	2012	5
0664107	N Center													
		N Center	Mary Ave	W 12 Mile Rd	0.000	0.101	0.101	Royal Oak	Local	5	Concrete-Sta	0	2012	4
0680719	N Center													
		N Center	W Derby Ave	Catalpa Dr	0.000	0.107	0.107	Royal Oak	Local	5	Concrete-Sta	0	2012	5
		N Center	Catalpa Dr	Dead End or Start	0.107	0.167	0.060	Royal Oak	Local	5	Concrete-Sta	0	2012	5
4404194	S Center													
		S Center	W Hudson	Dead End or Start	0.000	0.022	0.022	Royal Oak	Local	4	Gravel-Stand	0	2012	6
4413543	S Center													
		S Center			0.000	0.059	0.059	Royal Oak	MajColl	4	Asphalt-Stan	0	2011	3
		S Center			0.059	0.117	0.058	Royal Oak	MajColl	4	Asphalt-Stan	0	2011	3
4415777	N Center													
		S Center			0.000	0.025	0.025	Royal Oak	MajColl	4	Asphalt-Stan	0	2011	6
		S Center			0.025	0.080	0.055	Royal Oak	MajColl	4	Asphalt-Stan	0	2011	5
		S Center		W 3rd St	0.080	0.085	0.005	Royal Oak	MajColl	4	Asphalt-Stan	0	2011	5
		S Center	W 3rd St	W 2nd St	0.085	0.141	0.056	Royal Oak	MajColl	4	Asphalt-Stan	0	2011	5
		S Center	W 2nd St		0.141	0.200	0.059	Royal Oak	MajColl	4	Asphalt-Stan	0	2011	8
		N Center	S Center & W 11 Mile Rd	W University	0.200	0.351	0.151	Royal Oak	Local	4	Composite	0	2012	4
		N Center	W University	W Farnum	0.351	0.486	0.135	Royal Oak	Local	4	Composite	0	2012	4
		N Center	W Farnum	Willis	0.486	0.522	0.036	Royal Oak	Local	4	Composite	0	2012	6
0680801	Chambers													

Last Rating Entered Report

PR No.	Road Name	Segment Name	From Description	To Description	P.O.B.	P.O.E.	Length	City/Township	NFC	Act 51	Surface Subtype	Last Resurf	Last Eval	PASER Rating
0680801	Chambers													
		Chambers	Fairgrove	Curry	0.000	0.062	0.062	Royal Oak	Local	5	Concrete-Sta	0	2012	7
		Chambers	Curry	Potter	0.062	0.186	0.124	Royal Oak	Local	5	Concrete-Sta	0	2012	6
0672104	Charlotte													
		Charlotte	Custer	N Washington	0.000	0.175	0.175	Royal Oak	Local	5	Composite	0	2012	4
		Charlotte	N Washington	N Main	0.175	0.348	0.173	Royal Oak	Local	5	Composite	0	2012	4
0652409	Cherokee													
		Cherokee	Dead End or Start	Dondero Ave	0.000	0.076	0.076	Royal Oak	Local	5	Composite	0	2012	5
		Cherokee	Dondero Ave	E Hudson	0.076	0.294	0.218	Royal Oak	Local	5	Composite	0	2012	6
		Cherokee	E Hudson	E Lincoln	0.294	0.460	0.166	Royal Oak	Local	5	Composite	0	2012	6
0664102	Cherry													
		Cherry	W 12 Mile Rd	Crooks Rd & Beechwood Dr	0.000	0.109	0.109	Royal Oak	Local	4	Asphalt-Stan	0	2012	3
0680806	Cherry													
		Cherry	Crooks Rd	Marywood Dr	0.000	0.128	0.128	Royal Oak	Local	5	Concrete-Sta	0	2012	5
0644404	Chester Rd													
		Chester Rd	Woodward Ave	Hampton Blvd	0.000	0.167	0.167	Royal Oak	Local	5	Composite	0	2012	5
		Chester Rd	Hampton Blvd	Mandalay	0.167	0.321	0.154	Royal Oak	Local	5	Composite	0	2012	5
		Chester Rd	Mandalay	Coolidge Rd	0.321	0.355	0.034	Royal Oak	Local	5	Concrete-Sta	0	2012	6
0680810	Chester Rd													
		Chester Rd	Kent Rd	Elmhurst	0.000	0.065	0.065	Royal Oak	Local	5	Concrete-Sta	0	2012	4
		Chester Rd	Elmhurst	Linwood	0.065	0.131	0.066	Royal Oak	Local	5	Concrete-Sta	0	2012	4
		Chester Rd	Linwood	Woodland	0.131	0.196	0.065	Royal Oak	Local	5	Concrete-Sta	0	2012	4
		Chester Rd	Woodland	Durham Rd	0.196	0.264	0.068	Royal Oak	Local	5	Concrete-Sta	0	2012	3
		Chester Rd	Durham Rd	Devon Rd	0.264	0.341	0.077	Royal Oak	Local	5	Concrete-Sta	0	2012	4
		Chester Rd	Devon Rd	Crooks Rd	0.341	0.433	0.092	Royal Oak	Local	5	Concrete-Sta	0	2012	3
0680906	Chester Rd													
		Chester Rd	Hillside Dr	Dukeshire Hwy & Kensington	0.000	0.069	0.069	Royal Oak	Local	5	Concrete-Sta	0	2012	3
		Chester Rd	Dukeshire Hwy & Kensington	Ravena	0.069	0.134	0.065	Royal Oak	Local	5	Composite	0	2012	3
		Chester Rd	Ravena	Woodward Ave	0.134	0.199	0.065	Royal Oak	Local	5	Concrete-Sta	0	2012	2
0646702	S Chrysler Dr													

Last Rating Entered Report

PR No.	Road Name	Segment Name	From Description	To Description	P.O.B.	P.O.E.	Length	City/Township	NFC	Act 51	Surface Subtype	Last Resurf	Last Eval	PASER Rating
0646702	S Chrysler Dr													
		S Stephenson Hwy	Bridge 7962	E I 696	2.414	2.439	0.025	Royal Oak	MajColl	4	Concrete-Sta	0	2011	2
		S Stephenson Hwy	E I 696	Bridge 7963	2.439	2.452	0.013	Royal Oak	MajColl	4	Concrete-Sta	0	2011	2
		S Stephenson Hwy	Bridge 7963	[Surface Segment Split]	2.452	2.469	0.017	Royal Oak	MajColl	4	Concrete-Sta	0	2011	2
		S Stephenson Hwy	[Surface Segment Split]	[Surface Segment Split]	2.469	2.473	0.004	Royal Oak	MajColl	4	Concrete-Sta	0	2011	2
		S Stephenson Hwy	[Surface Segment Split]	Stephenson	2.473	2.602	0.129	Royal Oak	MajColl	4	Concrete-Sta	0	2011	3
		S Stephenson Hwy		Barrett	2.602	2.640	0.038	Royal Oak	MajColl	4	Concrete-Sta	0	2011	3
		S Stephenson Hwy	Barrett	[Surface Segment Split]	2.640	2.695	0.055	Royal Oak	MajColl	4	Concrete-Sta	0	2011	3
		S Stephenson Hwy	[Surface Segment Split]	Service Drive Crossover	2.695	2.705	0.010	Royal Oak	MajColl	4	Concrete-Sta	0	2011	3
		S Stephenson Hwy	Service Drive Crossover	Brockton	2.705	2.750	0.045	Royal Oak	MajColl	4	Asphalt-Stan	0	2011	4
		S Stephenson Hwy	Brockton	[Surface Segment Split]	2.750	2.853	0.103	Royal Oak	MajColl	4	Asphalt-Stan	0	2011	4
		S Stephenson Hwy	[Surface Segment Split]	E Lincoln	2.853	2.957	0.104	Royal Oak	MajColl	4	Asphalt-Stan	0	2011	4
		S Stephenson Hwy	E Lincoln	[Surface Segment Split]	2.957	3.015	0.058	Royal Oak	MajColl	4	Concrete-Sta	0	2011	4
		S Stephenson Hwy	[Surface Segment Split]	Yale	3.015	3.070	0.055	Royal Oak	MajColl	4	Asphalt-Stan	0	2011	4
		S Stephenson Hwy	Yale	E 6th St	3.070	3.124	0.054	Royal Oak	MajColl	4	Asphalt-Stan	0	2011	4
		S Stephenson Hwy	E 6th St	11 Mile/S I 75 RAMP	3.124	3.247	0.123	Royal Oak	MajColl	4	Asphalt-Stan	0	2011	5
		S Stephenson Hwy	11 Mile/S I 75 RAMP	Middlesex	3.247	3.341	0.094	Royal Oak	MajColl	4	Asphalt-Stan	0	2011	4
		S Stephenson Hwy	Middlesex		3.341	3.477	0.136	Royal Oak	MajColl	4	Asphalt-Stan	0	2011	4
		N Stephenson Hwy		Mace	3.477	3.538	0.061	Royal Oak	MinArt	4	Asphalt-Stan	0	2011	5
		N Stephenson Hwy	Mace		3.538	3.590	0.052	Royal Oak	MinArt	4	Asphalt-Stan	0	2011	5
		N Stephenson Hwy		Gardenia	3.590	4.022	0.432	Royal Oak	MinArt	4	Asphalt-Stan	0	2011	5
		N Stephenson Hwy	Gardenia		4.022	4.220	0.198	Royal Oak	MinArt	4	Asphalt-Stan	0	2011	5
0646902	N Chrysler Dr													
		S Stephenson Hwy		W Lincoln	2.700	2.944	0.244	Royal Oak	MajColl	4	Concrete-Sta	0	2011	2
		S Stephenson Hwy	W Lincoln	Hampden	2.944	2.984	0.040	Royal Oak	MajColl	4	Concrete-Sta	0	2011	2
		S Stephenson Hwy	Hampden	Cowan	2.984	3.112	0.128	Royal Oak	MajColl	4	Concrete-Sta	0	2011	2
		S Stephenson Hwy	Cowan	Andover Rd	3.112	3.206	0.094	Royal Oak	MajColl	4	Concrete-Sta	0	2011	3
		S Stephenson Hwy	Andover Rd	Greig	3.206	3.331	0.125	Royal Oak	MajColl	4	Concrete-Sta	0	2011	3
		S Stephenson Hwy	Greig		3.331	3.379	0.048	Royal Oak	MajColl	4	Concrete-Sta	0	2011	3
		S Stephenson Hwy			3.379	3.463	0.084	Royal Oak	MajColl	4	Concrete-Sta	0	2011	4

Last Rating Entered Report

PR No.	Road Name	Segment Name	From Description	To Description	P.O.B.	P.O.E.	Length	City/Township	NFC	Act 51	Surface Subtype	Last Resurf	Last Eval	PASER Rating
0646902	N Chrysler Dr													
		N Stephenson Hwy		Mace	3.463	3.526	0.063	Royal Oak	MinArt	4	Concrete-Sta	0	2011	2
		N Stephenson Hwy	Mace		3.526	3.566	0.040	Royal Oak	MinArt	4	Concrete-Sta	0	2011	2
		N Stephenson Hwy		Baxter	3.566	3.578	0.012	Royal Oak	MinArt	4	Concrete-Sta	0	2011	2
		N Stephenson Hwy	Baxter	E University	3.578	3.631	0.053	Royal Oak	MinArt	4	Concrete-Sta	0	2011	3
		N Stephenson Hwy	E University	Sprague	3.631	3.682	0.051	Royal Oak	MinArt	4	Concrete-Sta	0	2011	3
		N Stephenson Hwy	Sprague		3.682	3.878	0.196	Royal Oak	MinArt	4	Concrete-Sta	0	2011	3
		N Stephenson Hwy		Gardenia	3.878	4.008	0.130	Royal Oak	MinArt	4	Concrete-Sta	0	2011	3
		N Stephenson Hwy	Gardenia		4.008	4.046	0.038	Royal Oak	MinArt	4	Concrete-Sta	0	2011	3
		N Stephenson Hwy		Bridge 8057	4.046	4.083	0.037	Royal Oak	MinArt	4	Concrete-Sta	0	2011	3
		N Stephenson Hwy	Bridge 8057	Bridge 8057	4.083	4.103	0.020	Royal Oak	MinArt	4	Concrete-Sta	0	2011	8
		N Stephenson Hwy	Bridge 8057		4.103	4.218	0.115	Royal Oak	MinArt	4	Asphalt-Stan	0	2011	7
0659908	Clawson													
		Clawson	Northwood Blvd	Elmhurst	0.000	0.068	0.068	Royal Oak	Local	5	Concrete-Sta	0	2012	4
		Clawson	Elmhurst	Lloyd	0.068	0.206	0.138	Royal Oak	Local	5	Concrete-Sta	0	2012	3
		Clawson	Lloyd	Carman	0.206	0.351	0.145	Royal Oak	Local	5	Concrete-Sta	0	2012	4
		Clawson	Carman	W Webster Rd	0.351	0.455	0.104	Royal Oak	Local	5	Concrete-Sta	0	2012	4
		Clawson	W Webster Rd	Glenwood Rd	0.455	0.631	0.176	Royal Oak	Local	5	Composite	0	2012	6
		Clawson	Glenwood Rd	Shaw St	0.631	0.688	0.057	Royal Oak	Local	5	Concrete-Sta	0	2012	4
		Clawson	Shaw St	Essex	0.688	0.824	0.136	Royal Oak	Local	5	Concrete-Sta	0	2012	5
		Clawson	Essex	W 13 Mile Rd	0.824	0.962	0.138	Royal Oak	Local	5	Concrete-Sta	0	2012	5
0664109	Clifton													
		Clifton	E 12 Mile Rd	Beaver	0.000	0.153	0.153	Royal Oak	Local	5	Concrete-Sta	0	2012	6
0681002	Cloverdale Dr													
		Cloverdale Dr	Mayfield Dr & Fernwood Rd	Hilldale Dr	0.000	0.130	0.130	Royal Oak	Local	5	Concrete-Sta	0	2012	5
4411017	Cloverdale Dr													
		Cloverdale Dr	Maxwell	Dead End or Start	0.000	0.081	0.081	Royal Oak	Local	5	Concrete-Sta	0	2012	8
0664204	Cody St													
		Cody St	E 12 Mile Rd	Marlin	0.000	0.054	0.054	Royal Oak	Local	5	Concrete-Sta	0	2012	8
		Cody St	Marlin	Dewey	0.054	0.106	0.052	Royal Oak	Local	5	Concrete-Sta	0	2012	8

Last Rating Entered Report

PR No.	Road Name	Segment Name	From Description	To Description	P.O.B.	P.O.E.	Length	City/Township	NFC	Act 51	Surface Subtype	Last Resurf	Last Eval	PASER Rating
0664204	Cody St													
		Cody St	Dewey	Dead End or Start	0.106	0.125	0.019	Royal Oak	Local	5	Gravel-Stand	0	2012	6
0681007	Colonial Dr													
		Colonial Dr	Fairmont Rd	Parkway Dr	0.000	0.136	0.136	Royal Oak	Local	5	Concrete-Sta	0	2012	5
0659802	Columbus													
		Columbus	Royal	Butternut & W La Salle	0.000	0.072	0.072	Royal Oak	Local	5	Concrete-Sta	0	2012	5
		Columbus	Butternut & W La Salle	W Bloomfield	0.072	0.128	0.056	Royal Oak	Local	5	Concrete-Sta	0	2012	4
		Columbus	W Bloomfield	Poplar	0.128	0.179	0.051	Royal Oak	Local	5	Concrete-Sta	0	2012	4
		Columbus	Poplar	W 13 Mile Rd	0.179	0.276	0.097	Royal Oak	Local	5	Concrete-Sta	0	2012	5
0610705	N Connecticut													
		N Connecticut	Bellaire	E 12 Mile Rd	0.000	0.137	0.137	Royal Oak	Local	5	Concrete-Sta	0	2012	4
		N Connecticut	E 12 Mile Rd	Red Run Dr	0.137	0.192	0.055	Royal Oak	Local	4	Asphalt-Stan	0	2012	4
		N Connecticut	Red Run Dr	E Houstonia	0.192	0.359	0.167	Royal Oak	Local	4	Asphalt-Stan	0	2012	5
		N Connecticut	E Houstonia	Parkdale	0.359	0.545	0.186	Royal Oak	Local	4	Asphalt-Stan	0	2012	4
		N Connecticut	Parkdale	Girard	0.545	0.737	0.192	Royal Oak	Local	4	Composite	0	2012	4
		N Connecticut	Girard	De Villen	0.737	0.883	0.146	Royal Oak	Local	4	Composite	0	2012	3
		N Connecticut	De Villen	E Bloomfield	0.883	1.052	0.169	Royal Oak	Local	4	Concrete-Sta	0	2012	4
		N Connecticut	E Bloomfield	E 13 Mile Rd	1.052	1.178	0.126	Royal Oak	Local	4	Concrete-Sta	0	2012	4
0652506	N Connecticut													
		N Connecticut	E Lincoln	E 6th St	0.000	0.184	0.184	Royal Oak	Local	5	Composite	0	2012	6
		N Connecticut	E 6th St	E 5th St	0.184	0.250	0.066	Royal Oak	Local	5	Composite	0	2012	5
		N Connecticut	E 5th St	E 4th St	0.250	0.297	0.047	Royal Oak	Local	5	Composite	0	2012	7
		N Connecticut	E 4th St	E 4th St	0.297	0.312	0.015	Royal Oak	Local	5	Composite	0	2012	6
		N Connecticut	E 4th St	E 3rd St	0.312	0.416	0.104	Royal Oak	Local	5	Composite	0	2012	7
		N Connecticut	E 3rd St	N Connecticut & E 11 Mile Rd	0.416	0.500	0.084	Royal Oak	Local	5	Composite	0	2012	7
		N Connecticut	S Connecticut & E 11 Mile Rd	E University	0.500	0.641	0.141	Royal Oak	Local	5	Concrete-Sta	0	2012	5
		N Connecticut	E University	E Farnum	0.641	0.782	0.141	Royal Oak	Local	5	Concrete-Sta	0	2012	5
		N Connecticut	E Farnum	Forest	0.782	0.918	0.136	Royal Oak	Local	5	Concrete-Sta	0	2012	5
		N Connecticut	Forest	Gardenia	0.918	1.037	0.119	Royal Oak	Local	5	Concrete-Sta	0	2012	4
0681009	N Connecticut													

Last Rating Entered Report

PR No.	Road Name	Segment Name	From Description	To Description	P.O.B.	P.O.E.	Length	City/Township	NFC	Act 51	Surface Subtype	Last Resurf	Last Eval	PASER Rating
0681009	N Connecticut													
		N Connecticut	Gardenia	Dead End or Start	0.000	0.107	0.107	Royal Oak	Local	5	Concrete-Sta	0	2012	7
0644004	Coolidge Hwy													
		Coolidge Rd			5.040	5.057	0.017	Royal Oak	MinArt	4	Asphalt-Stan	0	2011	4
		Coolidge Rd			5.057	5.169	0.112	Royal Oak	MinArt	4	Asphalt-Stan	0	2011	5
		Coolidge Rd		Starr Rd	5.169	5.394	0.225	Royal Oak	MinArt	4	Concrete-Sta	0	2011	5
		Coolidge Rd	Starr Rd	Chester Rd	5.394	5.530	0.136	Royal Oak	MinArt	4	Concrete-Sta	0	2011	5
		Coolidge Rd	Chester Rd		5.530	5.665	0.135	Royal Oak	MinArt	4	Concrete-Sta	0	2011	4
		Coolidge Rd		Massoit Rd	5.665	5.791	0.126	Royal Oak	MinArt	4	Concrete-Sta	0	2011	5
		Coolidge Rd	Massoit Rd	Nakota	5.791	5.919	0.128	Royal Oak	MinArt	4	Concrete-Sta	0	2011	5
		Coolidge Rd	Nakota	Samoset	5.919	6.046	0.127	Royal Oak	MinArt	4	Concrete-Sta	0	2011	5
		Coolidge Rd	Samoset		6.046	6.175	0.129	Royal Oak	MinArt	4	Concrete-Sta	0	2011	5
0693006	Coolidge Rd													
		Coolidge Rd			0.000	0.387	0.387	Royal Oak	MinArt	4	Asphalt-Stan	0	2011	6
		Coolidge Rd			0.387	0.497	0.110	Royal Oak	MinArt	4	Asphalt-Stan	0	2011	6
0611410	Cooper													
		Cooper	Normandy Rd	Massoit Rd	0.000	0.080	0.080	Royal Oak	Local	5	Composite	0	2012	4
		Cooper	Massoit Rd	Nakota	0.080	0.215	0.135	Royal Oak	Local	5	Composite	0	2012	6
		Cooper	Nakota	Grandview Rd	0.215	0.274	0.059	Royal Oak	Local	5	Composite	0	2012	6
		Cooper	Grandview Rd	Grandview Rd	0.274	0.309	0.035	Royal Oak	Local	5	Composite	0	2012	6
		Cooper	Grandview Rd	Buckingham Rd	0.309	0.355	0.046	Royal Oak	Local	5	Composite	0	2012	6
		Cooper	Buckingham Rd	Samoset	0.355	0.415	0.060	Royal Oak	Local	5	Composite	0	2012	6
		Cooper	Samoset	Berkshire Rd	0.415	0.475	0.060	Royal Oak	Local	5	Composite	0	2012	6
		Cooper	Berkshire Rd	W 14 Mile Rd & S Eton Rd	0.475	0.535	0.060	Royal Oak	Local	5	Composite	0	2012	6
0671804	Crane													
		Crane	N Washington	N Main	0.000	0.120	0.120	Royal Oak	Local	4	Asphalt-Stan	0	2012	4
0681103	Crane													
		Crane	Forestdale Rd	Fernwood Rd	0.000	0.054	0.054	Royal Oak	Local	5	Gravel-Stand	0	2012	6
		Crane	Fernwood Rd	Lockwood Rd	0.054	0.112	0.058	Royal Oak	Local	5	Gravel-Stand	0	2012	6
		Crane	Lockwood Rd	Hilldale Dr	0.112	0.166	0.054	Royal Oak	Local	5	Concrete-Sta	0	2012	5

Last Rating Entered Report

PR No.	Road Name	Segment Name	From Description	To Description	P.O.B.	P.O.E.	Length	City/Township	NFC	Act 51	Surface Subtype	Last Resurf	Last Eval	PASER Rating
0681103	Crane													
		Crane	Hilldale Dr	Woodcrest Dr	0.166	0.221	0.055	Royal Oak	Local	5	Concrete-Sta	0	2012	6
		Crane	Woodcrest Dr	Maxwell	0.221	0.277	0.056	Royal Oak	Local	5	Concrete-Sta	0	2012	6
4404187	Crane													
		Crane	N Washington	Dead End or Start	0.000	0.062	0.062	Royal Oak	Local	5	Asphalt-Stan	0	2012	4
0681104	Cresthill													
		Cresthill	Normandy Rd	Manor	0.000	0.125	0.125	Royal Oak	Local	5	Composite	0	2012	4
		Cresthill	Manor	Massoit Rd	0.125	0.188	0.063	Royal Oak	Local	5	Concrete-Sta	0	2012	3
		Cresthill	Massoit Rd	Woodland	0.188	0.323	0.135	Royal Oak	Local	5	Concrete-Sta	0	2012	4
0659810	Crooks Rd													
		Crooks Rd			0.000	0.177	0.177	Royal Oak	PrincArt	4	Asphalt-Stan	0	2011	7
		Crooks Rd		Woodsboro Dr	0.177	0.197	0.020	Royal Oak	PrincArt	4	Asphalt-Stan	0	2011	7
		Crooks Rd	Woodsboro Dr	N Lafayette	0.197	0.264	0.067	Royal Oak	PrincArt	4	Asphalt-Stan	0	2011	7
		Crooks Rd	N Lafayette	Marywood Dr	0.264	0.354	0.090	Royal Oak	PrincArt	4	Asphalt-Stan	0	2011	7
		Crooks Rd	Marywood Dr	Edgewood Dr	0.354	0.453	0.099	Royal Oak	PrincArt	4	Asphalt-Stan	0	2011	7
		Crooks Rd	Edgewood Dr		0.453	0.461	0.008	Royal Oak	PrincArt	4	Asphalt-Stan	0	2011	6
		Crooks Rd		Walnut	0.461	0.632	0.171	Royal Oak	PrincArt	4	Asphalt-Stan	0	2011	7
		Crooks Rd	Walnut	W Houstonia	0.632	0.720	0.088	Royal Oak	PrincArt	4	Asphalt-Stan	0	2011	6
		Crooks Rd	W Houstonia	Lyons	0.720	0.961	0.241	Royal Oak	PrincArt	4	Asphalt-Stan	0	2011	6
		Crooks Rd	Lyons	Smith	0.961	1.022	0.061	Royal Oak	PrincArt	4	Asphalt-Stan	0	2011	6
		Crooks Rd	Smith	Pinehurst	1.022	1.061	0.039	Royal Oak	PrincArt	4	Asphalt-Stan	0	2011	6
		Crooks Rd	Pinehurst	Northwood Blvd	1.061	1.094	0.033	Royal Oak	PrincArt	4	Asphalt-Stan	0	2011	6
		Crooks Rd	Northwood Blvd		1.094	1.145	0.051	Royal Oak	PrincArt	4	Asphalt-Stan	0	2011	6
		Crooks Rd		Hickory	1.145	1.314	0.169	Royal Oak	PrincArt	4	Asphalt-Stan	0	2011	5
		Crooks Rd	Hickory	Butternut	1.314	1.485	0.171	Royal Oak	PrincArt	4	Asphalt-Stan	0	2011	5
		Crooks Rd	Butternut	Oliver Rd	1.485	1.498	0.013	Royal Oak	PrincArt	4	Asphalt-Stan	0	2011	5
		Crooks Rd	Oliver Rd	Poplar	1.498	1.548	0.050	Royal Oak	PrincArt	4	Asphalt-Stan	0	2011	5
		Crooks Rd	Poplar	Essex	1.548	1.566	0.018	Royal Oak	PrincArt	4	Asphalt-Stan	0	2011	5
		Crooks Rd	Essex	Fairview	1.566	1.631	0.065	Royal Oak	PrincArt	4	Asphalt-Stan	0	2011	5
		Crooks Rd	Fairview		1.631	1.698	0.067	Royal Oak	PrincArt	4	Asphalt-Stan	0	2011	5

Last Rating Entered Report

PR No.	Road Name	Segment Name	From Description	To Description	P.O.B.	P.O.E.	Length	City/Township	NFC	Act 51	Surface Subtype	Last Resurf	Last Eval	PASER Rating
0659810	Crooks Rd													
		Crooks Rd		Lexington Blvd	1.698	1.919	0.221	Royal Oak	PrincArt	4	Asphalt-Stan	0	2011	5
		Crooks Rd	Lexington Blvd	Chester Rd	1.919	1.969	0.050	Royal Oak	PrincArt	4	Asphalt-Stan	0	2011	5
		Crooks Rd	Chester Rd		1.969	2.196	0.227	Royal Oak	PrincArt	4	Asphalt-Stan	0	2011	5
		Crooks Rd		Manor	2.196	2.359	0.163	Royal Oak	PrincArt	4	Asphalt-Stan	0	2011	5
		Crooks Rd	Manor	Samoset	2.359	2.579	0.220	Royal Oak	PrincArt	4	Asphalt-Stan	0	2011	5
		Crooks Rd	Samoset		2.579	2.710	0.131	Royal Oak	PrincArt	4	Asphalt-Stan	0	2011	5
0660004	Cummings													
		Cummings	Judson	W 13 Mile Rd	0.000	0.171	0.171	Royal Oak	Local	5	Concrete-Sta	0	2012	4
0680802	Curry													
		Curry	E 11 Mile Rd	Chambers	0.000	0.077	0.077	Royal Oak	Local	5	Composite	0	2012	9
		Curry	Chambers	E University	0.077	0.122	0.045	Royal Oak	Local	5	Composite	0	2012	9
		Curry	E University	E University	0.122	0.141	0.019	Royal Oak	Local	5	Composite	0	2012	9
		Curry	E University	Saint Charles Ct	0.141	0.168	0.027	Royal Oak	Local	5	Composite	0	2012	9
		Curry	Saint Charles Ct	Frederick	0.168	0.213	0.045	Royal Oak	Local	5	Composite	0	2012	9
		Curry	Frederick	E Farnum	0.213	0.286	0.073	Royal Oak	Local	5	Composite	0	2012	9
4416543	Custer													
		Custer	W 13 Mile Rd	Mount Vernon Blvd	0.000	0.108	0.108	Royal Oak	Local	5	Gravel-Stand	0	2012	6
		Custer	Mount Vernon Blvd	Lexington Blvd	0.108	0.220	0.112	Royal Oak	Local	5	Concrete-Sta	0	2012	5
		Custer	Lexington Blvd	Charlotte	0.220	0.310	0.090	Royal Oak	Local	5	Concrete-Sta	0	2012	4
		Custer	Charlotte	W Sunnybrook Rd	0.310	0.383	0.073	Royal Oak	Local	5	Concrete-Sta	0	2012	3
		Custer	W Sunnybrook Rd	Jeffrey	0.383	0.444	0.061	Royal Oak	Local	5	Composite	0	2012	4
		Custer	Jeffrey	Normandy Rd	0.444	0.505	0.061	Royal Oak	Local	5	Concrete-Sta	0	2012	5
		Custer	Normandy Rd	City/Twp Line	0.505	0.547	0.042	Royal Oak	Local	5	Concrete-Sta	0	2012	5
0648007	Dallas													
		Dallas	S Campbell Rd	S Kenwood	0.000	0.163	0.163	Royal Oak	Local	5	Concrete-Sta	0	2012	4
		Dallas	S Kenwood	Helene	0.163	0.333	0.170	Royal Oak	Local	5	Concrete-Sta	0	2012	4
		Dallas	Helene	Lenox Ave	0.333	0.495	0.162	Royal Oak	Local	5	Concrete-Sta	0	2012	4
		Dallas	Lenox Ave	S Stephenson Hwy	0.495	0.549	0.054	Royal Oak	Local	5	Composite	0	2012	3
0645302	De Villen													

Last Rating Entered Report

PR No.	Road Name	Segment Name	From Description	To Description	P.O.B.	P.O.E.	Length	City/Township	NFC	Act 51	Surface Subtype	Last Resurf	Last Eval	PASER Rating
0645302	De Villen													
		De Villen	N Alexander	N Altadena	0.000	0.076	0.076	Royal Oak	Local	5	Concrete-Sta	0	2012	4
		De Villen	N Altadena	Ferris	0.076	0.135	0.059	Royal Oak	Local	5	Concrete-Sta	0	2012	4
		De Villen	Ferris	N Blair	0.135	0.197	0.062	Royal Oak	Local	5	Concrete-Sta	0	2012	4
		De Villen	N Blair	N Vermont	0.197	0.256	0.059	Royal Oak	Local	5	Concrete-Sta	0	2012	4
		De Villen	N Vermont	N Connecticut	0.256	0.324	0.068	Royal Oak	Local	5	Concrete-Sta	0	2012	4
		De Villen	N Connecticut	N Wilson	0.324	0.396	0.072	Royal Oak	Local	5	Concrete-Sta	0	2012	4
		De Villen	N Wilson	Browning & Campbell Rd	0.396	0.464	0.068	Royal Oak	Local	5	Concrete-Sta	0	2012	4
0672003	De Villen													
		De Villen	N Main	Rochester Rd	0.000	0.256	0.256	Royal Oak	Local	5	Concrete-Sta	0	2012	5
0679610	De Villen													
		De Villen	Rochester Rd	Fern	0.000	0.092	0.092	Royal Oak	Local	5	Concrete-Sta	0	2012	4
		De Villen	Fern	Ardmore	0.092	0.173	0.081	Royal Oak	Local	5	Concrete-Sta	0	2012	4
		De Villen	Ardmore	N Alexander	0.173	0.293	0.120	Royal Oak	Local	5	Concrete-Sta	0	2012	5
0643509	Delaware													
		Delaware	Rhode Island	California	0.000	0.035	0.035	Royal Oak	Local	5	Concrete-Sta	0	2012	7
0643602	Delaware													
		Delaware	California	E Kenilworth	0.000	0.062	0.062	Royal Oak	Local	5	Concrete-Sta	0	2012	8
		Delaware	E Kenilworth	E Parent	0.062	0.125	0.063	Royal Oak	Local	5	Gravel-Stand	0	2012	6
0681405	Delaware													
		Delaware	E Maryland	Rhode Island	0.000	0.062	0.062	Royal Oak	Local	5	Concrete-Sta	0	2012	8
4404195	Delaware													
		Delaware	E Harrison	Dead End or Start	0.000	0.036	0.036	Royal Oak	Local	5	Gravel-Stand	0	2012	6
0612708	Delemere Blvd													
		Delemere Blvd		Delemere Ct	0.000	0.190	0.190	Royal Oak	MajColl	4	Asphalt-Stan	0	2011	5
		Delemere Blvd	Delemere Ct		0.190	0.513	0.323	Royal Oak	MajColl	4	Asphalt-Stan	0	2011	5
		Delemere Blvd		Parmenter Blvd	0.513	0.720	0.207	Royal Oak	MajColl	4	Concrete-Sta	0	2011	5
		Delemere Blvd	Parmenter Blvd		0.720	0.868	0.148	Royal Oak	MajColl	4	Concrete-Sta	0	2011	6
0681412	Delemere Ct													
		Delemere Ct	Delemere Blvd	Dead End or Start	0.000	0.138	0.138	Royal Oak	Local	5	Concrete-Sta	0	2012	4

Last Rating Entered Report

PR No.	Road Name	Segment Name	From Description	To Description	P.O.B.	P.O.E.	Length	City/Township	NFC	Act 51	Surface Subtype	Last Resurf	Last Eval	PASER Rating
0679608	Derby Ave													
		Derby Ave	N Alexander	N Altadena	0.000	0.063	0.063	Royal Oak	Local	5	Concrete-Sta	0	2012	5
		Derby Ave	N Altadena	Ferris	0.063	0.130	0.067	Royal Oak	Local	5	Concrete-Sta	0	2012	4
		Derby Ave	Ferris	N Blair	0.130	0.192	0.062	Royal Oak	Local	5	Concrete-Sta	0	2012	4
		Derby Ave	N Blair	N Vermont	0.192	0.255	0.063	Royal Oak	Local	5	Concrete-Sta	0	2012	4
0680710	W Derby Ave													
		W Derby Ave	Maxwell	N Maple	0.000	0.057	0.057	Royal Oak	Local	5	Concrete-Sta	0	2012	6
		W Derby Ave	N Maple	N Pleasant	0.057	0.120	0.063	Royal Oak	Local	5	Concrete-Sta	0	2012	6
		W Derby Ave	N Pleasant	Edgewood Dr	0.120	0.178	0.058	Royal Oak	Local	5	Concrete-Sta	0	2012	5
		W Derby Ave	Edgewood Dr	Marywood Dr	0.178	0.239	0.061	Royal Oak	Local	5	Concrete-Sta	0	2012	6
		W Derby Ave	Marywood Dr	N Lafayette	0.239	0.297	0.058	Royal Oak	Local	5	Concrete-Sta	0	2012	4
		W Derby Ave	N Lafayette	N Washington	0.297	0.362	0.065	Royal Oak	Local	5	Concrete-Sta	0	2012	5
		W Derby Ave	N Washington	N Center	0.362	0.419	0.057	Royal Oak	Local	5	Concrete-Sta	0	2012	6
		W Derby Ave	N Center	Crooks Rd	0.419	0.446	0.027	Royal Oak	Local	5	Concrete-Sta	0	2012	5
4413546	Derby Ave													
		Derby Ave	Grove	N Wilson	0.000	0.048	0.048	Royal Oak	Local	5	Concrete-Sta	0	2012	6
		Derby Ave	N Wilson	N Campbell Rd	0.048	0.108	0.060	Royal Oak	Local	5	Concrete-Sta	0	2012	6
0671907	Detroit													
		Detroit	N Main	Elizabeth	0.000	0.119	0.119	Royal Oak	Local	5	Concrete-Sta	0	2012	6
		Detroit	Elizabeth	Rochester Rd	0.119	0.203	0.084	Royal Oak	Local	5	Concrete-Sta	0	2012	6
		Detroit	Rochester Rd	Highland Ct	0.203	0.261	0.058	Royal Oak	Local	5	Concrete-Sta	0	2012	5
		Detroit	Highland Ct	Ardmore	0.261	0.418	0.157	Royal Oak	Local	5	Concrete-Sta	0	2012	6
0679909	Detroit													
		Detroit	Ardmore	Dead End or Start	0.000	0.114	0.114	Royal Oak	Local	5	Concrete-Sta	0	2012	5
0659901	Devon Rd													
		Devon Rd	W 13 Mile Rd	Dead End or Start	0.000	0.103	0.103	Royal Oak	Local	5	Concrete-Sta	0	2012	4
0680905	Devon Rd													
		Devon Rd	Chester Rd	Normandy Rd	0.000	0.225	0.225	Royal Oak	Local	5	Concrete-Sta	0	2012	3
0681006	Dewey													
		Dewey	Rochester Rd	Fern	0.000	0.237	0.237	Royal Oak	Local	5	Concrete-Sta	0	2012	5

Last Rating Entered Report

PR No.	Road Name	Segment Name	From Description	To Description	P.O.B.	P.O.E.	Length	City/Township	NFC	Act 51	Surface Subtype	Last Resurf	Last Eval	PASER Rating
0681006	Dewey													
		Dewey	Fern	Cody St	0.237	0.414	0.177	Royal Oak	Local	5	Concrete-Sta	0	2012	5
0658402	Donald													
		Donald	Rochester Rd	Ferris	0.000	0.221	0.221	Royal Oak	Local	5	Concrete-Sta	0	2012	5
		Donald	Ferris	N Vermont	0.221	0.386	0.165	Royal Oak	Local	5	Concrete-Sta	0	2012	4
		Donald	N Vermont	Campbell Rd	0.386	0.553	0.167	Royal Oak	Local	5	Concrete-Sta	0	2012	4
0680805	Dondero Ave													
		Dondero Ave	Irving	Longfellow	0.000	0.060	0.060	Royal Oak	Local	5	Gravel-Stand	0	2012	6
		Dondero Ave	Longfellow	Mohawk	0.060	0.117	0.057	Royal Oak	Local	5	Concrete-Sta	0	2012	7
		Dondero Ave	Mohawk	Wyandotte	0.117	0.180	0.063	Royal Oak	Local	5	Concrete-Sta	0	2012	7
		Dondero Ave	Wyandotte	Cherokee	0.180	0.243	0.063	Royal Oak	Local	5	Concrete-Sta	0	2012	6
		Dondero Ave	Cherokee	Etowah	0.243	0.305	0.062	Royal Oak	Local	5	Concrete-Sta	0	2012	7
		Dondero Ave	Etowah	Owana	0.305	0.368	0.063	Royal Oak	Local	5	Concrete-Sta	0	2012	7
		Dondero Ave	Owana	Hoffman	0.368	0.427	0.059	Royal Oak	Local	5	Concrete-Sta	0	2012	6
0652601	S Dorchester													
		S Dorchester	E Lincoln	E 6th St	0.000	0.163	0.163	Royal Oak	Local	5	Concrete-Sta	0	2012	5
		S Dorchester	E 6th St	E 4th St	0.163	0.301	0.138	Royal Oak	Local	5	Concrete-Sta	0	2012	5
		S Dorchester	E 4th St	E 4th St	0.301	0.318	0.017	Royal Oak	Local	5	Composite	0	2012	6
		S Dorchester	E 4th St	E 11 Mile Rd	0.318	0.510	0.192	Royal Oak	Local	5	Concrete-Sta	0	2012	6
0681410	N Dorchester													
		N Dorchester	E Farnum	Forest	0.000	0.139	0.139	Royal Oak	Local	5	Concrete-Sta	0	2012	4
		N Dorchester	Forest	Gardenia	0.139	0.276	0.137	Royal Oak	Local	5	Asphalt-Stan	0	2012	4
4413552	Dorchester Ave													
		Dorchester Ave	Bellaire	Dead End or Start	0.000	0.041	0.041	Royal Oak	Local	5	Asphalt-Stan	0	2012	4
0680907	Dukeshire Hwy													
		Dukeshire Hwy	Yorba Linda Blvd	Chester Rd & Kensington Dr	0.000	0.180	0.180	Royal Oak	Local	5	Concrete-Sta	0	2012	3
		Dukeshire Hwy	Chester Rd & Kensington Dr	Ravena	0.180	0.341	0.161	Royal Oak	Local	5	Composite	0	2012	4
		Dukeshire Hwy	Ravena	Normandy Rd	0.341	0.383	0.042	Royal Oak	Local	5	Composite	0	2012	4
0681501	Dundee													
		Dundee	Huntington	W Harrison	0.000	0.142	0.142	Royal Oak	Local	5	Concrete-Sta	0	2012	7

Last Rating Entered Report

PR No.	Road Name	Segment Name	From Description	To Description	P.O.B.	P.O.E.	Length	City/Township	NFC	Act 51	Surface Subtype	Last Resurf	Last Eval	PASER Rating
0681501	Dundee													
		Dundee	W Harrison	Hereford Dr	0.142	0.211	0.069	Royal Oak	Local	5	Concrete-Sta	0	2012	7
0680904	Durham Rd													
		Durham Rd	W 13 Mile Rd	Pavement Change	0.000	0.048	0.048	Royal Oak	Local	5	Concrete-Sta	0	2012	4
		Durham Rd	Pavement Change	Pavement Change	0.048	0.172	0.124	Royal Oak	Local	5	Composite	0	2012	3
		Durham Rd	Pavement Change	Chester Rd	0.172	0.272	0.100	Royal Oak	Local	5	Concrete-Sta	0	2012	7
		Durham Rd	Chester Rd	Normandy Rd	0.272	0.501	0.229	Royal Oak	Local	5	Concrete-Sta	0	2012	3
0659910	Edgar													
		Edgar	W 13 Mile Rd	Pavement Change	0.000	0.179	0.179	Royal Oak	Local	5	Composite	0	2012	4
		Edgar	Pavement Change	Starr Rd	0.179	0.213	0.034	Royal Oak	Local	5	Asphalt-Stan	0	2012	4
		Edgar	Starr Rd	Normandy Rd	0.213	0.495	0.282	Royal Oak	Local	5	Composite	0	2012	4
0681503	Edgeland													
		Edgeland	Greenway	Normandy Rd	0.000	0.235	0.235	Royal Oak	Local	5	Concrete-Sta	0	2012	3
		Edgeland	Normandy Rd	Normandy Ct	0.235	0.440	0.205	Royal Oak	Local	5	Concrete-Sta	0	2012	4
0680807	Edgewood Dr													
		Edgewood Dr	Upton Ave	Catalpa Dr	0.000	0.136	0.136	Royal Oak	Local	5	Composite	0	2012	4
		Edgewood Dr	Catalpa Dr	W Derby Ave	0.136	0.262	0.126	Royal Oak	Local	5	Composite	0	2012	3
		Edgewood Dr	W Derby Ave	Woodsboro Dr	0.262	0.385	0.123	Royal Oak	Local	5	Composite	0	2012	4
		Edgewood Dr	Woodsboro Dr	Crooks Rd	0.385	0.575	0.190	Royal Oak	Local	5	Composite	0	2012	3
0607507	N Edgeworth													
		N Edgeworth	Bellaire	W 12 Mile Rd	0.000	0.167	0.167	Royal Oak	Local	5	Concrete-Sta	0	2012	5
0652603	S Edgeworth													
		S Edgeworth	E Lincoln	E 6th St	0.000	0.163	0.163	Royal Oak	Local	5	Concrete-Sta	0	2012	5
		S Edgeworth	E 6th St	E 4th St	0.163	0.301	0.138	Royal Oak	Local	5	Concrete-Sta	0	2012	5
		S Edgeworth	E 4th St	E 4th St	0.301	0.317	0.016	Royal Oak	Local	5	Composite	0	2012	6
		S Edgeworth	E 4th St	N Edgeworth & E 11 Mile Rd	0.317	0.509	0.192	Royal Oak	Local	5	Concrete-Sta	0	2012	5
		S Edgeworth	S Edgeworth & E 11 Mile Rd	E University	0.509	0.656	0.147	Royal Oak	Local	5	Concrete-Sta	0	2012	3
		S Edgeworth	E University	E Farnum	0.656	0.784	0.128	Royal Oak	Local	5	Concrete-Sta	0	2012	4
0681507	N Edgeworth													
		N Edgeworth	Forest	Gardenia	0.000	0.133	0.133	Royal Oak	Local	5	Asphalt-Stan	0	2012	5

Last Rating Entered Report

PR No.	Road Name	Segment Name	From Description	To Description	P.O.B.	P.O.E.	Length	City/Township	NFC	Act 51	Surface Subtype	Last Resurf	Last Eval	PASER Rating
0681507	N Edgeworth													
		N Edgeworth	Gardenia	Kenwood Ct	0.133	0.227	0.094	Royal Oak	Local	5	Concrete-Sta	0	2012	4
0652510	S Edison													
		S Edison	E Lincoln	E 6th St	0.000	0.162	0.162	Royal Oak	Local	5	Asphalt-Stan	0	2012	4
		S Edison	E 6th St	E 4th St	0.162	0.301	0.139	Royal Oak	Local	5	Asphalt-Stan	0	2012	4
		S Edison	E 4th St	E 4th St	0.301	0.318	0.017	Royal Oak	Local	5	Composite	0	2012	6
		S Edison	E 4th St	Dead End or Start	0.318	0.382	0.064	Royal Oak	Local	5	Concrete-Sta	0	2012	5
0681519	N Edison													
		N Edison	Gardenia	Forest	0.000	0.140	0.140	Royal Oak	Local	5	Asphalt-Stan	0	2012	4
		N Edison	Forest	Dead End or Start	0.140	0.235	0.095	Royal Oak	Local	5	Concrete-Sta	0	2012	4
4404205	N Edison													
		N Edison	Bellaire	Dead End or Start	0.000	0.034	0.034	Royal Oak	Local	5	Concrete-Sta	0	2012	6
4413554	N Edison													
		N Edison	E University	S Edison & E 11 Mile Rd	0.000	0.146	0.146	Royal Oak	Local	5	Concrete-Sta	0	2012	4
		N Edison	E 11 Mile Rd & N Edison	Dead End or Start	0.146	0.204	0.058	Royal Oak	Local	5	Gravel-Stand	0	2012	6
0672105	Edmund													
		Edmund	N Main	Glendale	0.000	0.176	0.176	Royal Oak	Local	5	Concrete-Sta	0	2012	4
		Edmund	Glendale	Bellevue	0.176	0.270	0.094	Royal Oak	Local	5	Concrete-Sta	0	2012	5
		Edmund	Bellevue	Montrose & Rochester Rd	0.270	0.378	0.108	Royal Oak	Local	5	Concrete-Sta	0	2012	5
0681408	Elizabeth													
		Elizabeth	Detroit	E Webster Rd	0.000	0.092	0.092	Royal Oak	Local	5	Concrete-Sta	0	2012	7
0671910	Ellen													
		Ellen		Columbus	0.000	0.193	0.193	Royal Oak	Local	5	Concrete-Sta	0	2012	6
		Ellen	Columbus	N Main	0.193	0.480	0.287	Royal Oak	Local	5	Concrete-Sta	0	2012	6
0681510	Ellen													
		Ellen		Hickory & Ellen	0.000	0.022	0.022	Royal Oak	Local	5	Concrete-Sta	0	2012	6
		Ellen	Hickory & Orchard View Dr		0.022	0.060	0.038	Royal Oak	Local	5	Concrete-Sta	0	2012	6
0660006	Ellwood													
		Ellwood	Judson	W 13 Mile Rd	0.000	0.172	0.172	Royal Oak	Local	5	Concrete-Sta	0	2012	4
0612801	Elmhurst													

Last Rating Entered Report

PR No.	Road Name	Segment Name	From Description	To Description	P.O.B.	P.O.E.	Length	City/Township	NFC	Act 51	Surface Subtype	Last Resurf	Last Eval	PASER Rating
0612801	Elmhurst													
		Elmhurst	Nakota	Samoset	0.000	0.127	0.127	Royal Oak	Local	5	Concrete-Sta	0	2012	5
		Elmhurst	Samoset	W 14 Mile Rd	0.127	0.257	0.130	Royal Oak	Local	5	Concrete-Sta	0	2012	4
0659907	Elmhurst													
		Elmhurst	Glenwood Rd	Essex	0.000	0.193	0.193	Royal Oak	Local	5	Concrete-Sta	0	2012	5
		Elmhurst	Essex	Linwood	0.193	0.270	0.077	Royal Oak	Local	5	Concrete-Sta	0	2012	5
		Elmhurst	Linwood	W 13 Mile Rd	0.270	0.330	0.060	Royal Oak	Local	5	Concrete-Sta	0	2012	4
0680701	Elmhurst													
		Elmhurst	Clawson	Lloyd	0.000	0.119	0.119	Royal Oak	Local	5	Concrete-Sta	0	2012	4
		Elmhurst	Lloyd	Carman	0.119	0.264	0.145	Royal Oak	Local	5	Concrete-Sta	0	2012	3
		Elmhurst	Carman	W Webster Rd	0.264	0.367	0.103	Royal Oak	Local	5	Concrete-Sta	0	2012	4
0680902	Elmhurst													
		Elmhurst	Starr Rd	Pavement change	0.000	0.031	0.031	Royal Oak	Local	5	Composite	0	2012	4
		Elmhurst	Pavement change	Chester Rd	0.031	0.226	0.195	Royal Oak	Local	5	Concrete-Sta	0	2012	5
		Elmhurst	Chester Rd	Normandy Rd	0.226	0.455	0.229	Royal Oak	Local	5	Concrete-Sta	0	2012	5
0681602	Elmhurst													
		Elmhurst	W 14 Mile Rd	Parmenter Blvd	0.000	0.125	0.125	Royal Oak	Local	5	Concrete-Sta	0	2012	5
		Elmhurst	Parmenter Blvd	Torquay	0.125	0.356	0.231	Royal Oak	Local	5	Concrete-Sta	0	2012	5
		Elmhurst	Torquay	Dead End or Start	0.356	0.499	0.143	Royal Oak	Local	5	Composite	0	2012	5
0681603	Elmwood													
		Elmwood	Normandy Rd	Massoit Rd	0.000	0.122	0.122	Royal Oak	Local	5	Composite	0	2012	3
		Elmwood	Massoit Rd	Nakota	0.122	0.253	0.131	Royal Oak	Local	5	Composite	0	2012	4
		Elmwood	Nakota	Samoset	0.253	0.404	0.151	Royal Oak	Local	5	Composite	0	2012	6
		Elmwood	Samoset	W 14 Mile Rd & Mansfield	0.404	0.539	0.135	Royal Oak	Local	5	Composite	0	2012	6
0672103	Englewood													
		Englewood	N Main	Glendale	0.000	0.175	0.175	Royal Oak	Local	5	Concrete-Sta	0	2012	4
		Englewood	Glendale	Rochester Rd	0.175	0.365	0.190	Royal Oak	Local	5	Concrete-Sta	0	2012	4
		Englewood	Rochester Rd	N Alexander	0.365	0.499	0.134	Royal Oak	Local	5	Concrete-Sta	0	2012	5
		Englewood	N Alexander	N Blair	0.499	0.745	0.246	Royal Oak	Local	5	Concrete-Sta	0	2012	5
		Englewood	N Blair	Campbell Rd	0.745	1.011	0.266	Royal Oak	Local	5	Concrete-Sta	0	2012	6

Last Rating Entered Report

PR No.	Road Name	Segment Name	From Description	To Description	P.O.B.	P.O.E.	Length	City/Township	NFC	Act 51	Surface Subtype	Last Resurf	Last Eval	PASER Rating
0680301	Essex Rd													
		Essex Rd	Bembridge Rd	Shenandoah Dr	0.000	0.109	0.109	Royal Oak	Local	5	Concrete-Sta	0	2012	4
0681001	Essex													
		Essex	Clawson	Elmhurst	0.000	0.062	0.062	Royal Oak	Local	5	Concrete-Sta	0	2012	4
		Essex	Elmhurst	Linwood	0.062	0.122	0.060	Royal Oak	Local	5	Concrete-Sta	0	2012	4
0681202	Essex													
		Essex	Ferncliff	Maplewood	0.000	0.058	0.058	Royal Oak	Local	5	Concrete-Sta	0	2012	5
		Essex	Maplewood	Glenview	0.058	0.131	0.073	Royal Oak	Local	5	Concrete-Sta	0	2012	5
		Essex	Glenview	Crooks Rd	0.131	0.201	0.070	Royal Oak	Local	5	Concrete-Sta	0	2012	5
4414287	Essex													
		Essex	Ferncliff	Dead End or Start	0.000	0.028	0.028	Royal Oak	Local	5	Concrete-Sta	0	2012	6
0681605	Eton Cross Rd													
		Eton Cross Rd	Shenandoah Dr	Burnham Rd	0.000	0.059	0.059	Royal Oak	Local	5	Concrete-Sta	0	2012	5
		Eton Cross Rd	Burnham Rd	Glenwood Rd	0.059	0.067	0.008	Royal Oak	Local	5	Concrete-Sta	0	2012	5
		Eton Cross Rd	Glenwood Rd	Trafford Rd	0.067	0.138	0.071	Royal Oak	Local	5	Concrete-Sta	0	2012	5
		Eton Cross Rd	Trafford Rd	Bembridge Rd	0.138	0.200	0.062	Royal Oak	Local	5	Concrete-Sta	0	2012	6
		Eton Cross Rd	Bembridge Rd	Bamlet Rd	0.200	0.259	0.059	Royal Oak	Local	5	Concrete-Sta	0	2012	6
		Eton Cross Rd	Bamlet Rd	Woodslee Dr	0.259	0.320	0.061	Royal Oak	Local	5	Concrete-Sta	0	2012	6
4413551	Eton Cross													
		Eton Cross	W 13 Mile Rd	Dead End or Start	0.000	0.029	0.029	Royal Oak	Local	5	Concrete-Sta	0	2012	4
0652501	Etowah													
		Etowah	Dead End or Start	Dondero Ave	0.000	0.076	0.076	Royal Oak	Local	5	Composite	0	2012	6
		Etowah	Dondero Ave	E Hudson	0.076	0.291	0.215	Royal Oak	Local	5	Composite	0	2012	5
		Etowah	E Hudson	E Lincoln	0.291	0.455	0.164	Royal Oak	Local	5	Composite	0	2012	5
0671809	Euclid													
		Euclid	N Washington	N Main	0.000	0.118	0.118	Royal Oak	Local	5	Composite	0	2012	2
0659809	Evergreen Dr													
		Evergreen Dr	Royal	Butternut	0.000	0.092	0.092	Royal Oak	Local	5	Gravel-Stand	0	2012	6
		Evergreen Dr	Butternut	Poplar	0.092	0.145	0.053	Royal Oak	Local	5	Concrete-Sta	0	2012	5
		Evergreen Dr	Poplar	W 13 Mile Rd	0.145	0.282	0.137	Royal Oak	Local	5	Concrete-Sta	0	2012	4

Last Rating Entered Report

PR No.	Road Name	Segment Name	From Description	To Description	P.O.B.	P.O.E.	Length	City/Township	NFC	Act 51	Surface Subtype	Last Resurf	Last Eval	PASER Rating
0681606	Evergreen Dr													
		Evergreen Dr	Lloyd	Smith	0.000	0.048	0.048	Royal Oak	Local	5	Concrete-Sta	0	2012	5
		Evergreen Dr	Smith	Northwood Blvd	0.048	0.128	0.080	Royal Oak	Local	5	Concrete-Sta	0	2012	6
		Evergreen Dr	Northwood Blvd	W Webster Rd	0.128	0.252	0.124	Royal Oak	Local	5	Composite	0	2012	5
4400058	Evergreen Dr													
		Evergreen Dr	W 13 Mile Rd	W Windemere	0.000	0.056	0.056	Royal Oak	Local	5	Concrete-Sta	0	2012	6
		Evergreen Dr	W Windemere	Dead End or Start	0.056	0.079	0.023	Royal Oak	Local	5	Gravel-Stand	0	2012	6
0680105	Fairgrove													
		Fairgrove	Chambers	E University	0.000	0.063	0.063	Royal Oak	Local	5	Concrete-Sta	0	2012	7
		Fairgrove	E University	Pingree Blvd	0.063	0.140	0.077	Royal Oak	Local	5	Composite	0	2012	5
		Fairgrove	Pingree Blvd	E Farnum	0.140	0.211	0.071	Royal Oak	Local	5	Composite	0	2012	5
		Fairgrove	E Farnum	Baldwin	0.211	0.281	0.070	Royal Oak	Local	5	Gravel-Stand	0	2012	6
		Fairgrove	Baldwin	Forest	0.281	0.351	0.070	Royal Oak	Local	5	Concrete-Sta	0	2012	6
		Fairgrove	Forest	Hawthorne	0.351	0.416	0.065	Royal Oak	Local	5	Gravel-Stand	0	2012	6
4415775	Fairlawn Rd													
		Fairlawn Rd	Vinsetta Blvd	Bassett Rd	0.000	0.039	0.039	Royal Oak	Local	5	Concrete-Sta	0	2012	6
		Fairlawn Rd	Bassett Rd	Vinton Rd	0.039	0.110	0.071	Royal Oak	Local	5	Concrete-Sta	0	2012	5
		Fairlawn Rd	Vinton Rd	Greenleaf Dr	0.110	0.163	0.053	Royal Oak	Local	5	Concrete-Sta	0	2012	5
		Fairlawn Rd	Greenleaf Dr	Woodsboro Dr	0.163	0.231	0.068	Royal Oak	Local	5	Concrete-Sta	0	2012	4
		Fairlawn Rd	Woodsboro Dr	Cedar Hill Dr	0.231	0.296	0.065	Royal Oak	Local	5	Concrete-Sta	0	2012	3
		Fairlawn Rd	Cedar Hill Dr	W 12 Mile Rd	0.296	0.353	0.057	Royal Oak	Local	5	Concrete-Sta	0	2012	4
0660005	Fairmont Rd													
		Fairmont Rd	W 13 Mile Rd	Yorba Linda Blvd	0.000	0.111	0.111	Royal Oak	Local	5	Concrete-Sta	0	2012	4
0679807	Fairmont Rd													
		Fairmont Rd	Colonial Dr	Amherst Rd	0.000	0.046	0.046	Royal Oak	Local	5	Concrete-Sta	0	2012	5
		Fairmont Rd	Amherst Rd	Sheffield Rd	0.046	0.092	0.046	Royal Oak	Local	5	Concrete-Sta	0	2012	6
		Fairmont Rd	Sheffield Rd	Auburn Dr	0.092	0.153	0.061	Royal Oak	Local	5	Concrete-Sta	0	2012	5
		Fairmont Rd	Auburn Dr	S Verona Cir	0.153	0.222	0.069	Royal Oak	Local	5	Concrete-Sta	0	2012	4
0681203	Fairview													
		Fairview	Crooks Rd	Dead End or Start	0.000	0.062	0.062	Royal Oak	Local	5	Concrete-Sta	0	2012	4

Last Rating Entered Report

PR No.	Road Name	Segment Name	From Description	To Description	P.O.B.	P.O.E.	Length	City/Township	NFC	Act 51	Surface Subtype	Last Resurf	Last Eval	PASER Rating
0679908	Fairway Dr													
		Fairway Dr	Ardmore	Dead End or Start	0.000	0.097	0.097	Royal Oak	Local	5	Concrete-Sta	0	2012	4
0671709	W Farnum													
		W Farnum	N Washington	N Center	0.000	0.060	0.060	Royal Oak	Local	4	Asphalt-Stan	0	2012	4
		W Farnum	N Center	N Main	0.060	0.121	0.061	Royal Oak	Local	4	Asphalt-Stan	0	2012	4
0681610	W Farnum													
		W Farnum	Catalpa Dr	Oakridge	0.000	0.174	0.174	Royal Oak	Local	5	Concrete-Sta	0	2012	5
		W Farnum	Oakridge	Maplegrove	0.174	0.247	0.073	Royal Oak	Local	5	Concrete-Sta	0	2012	3
		W Farnum	Maplegrove	Forestdale Rd	0.247	0.282	0.035	Royal Oak	Local	5	Concrete-Sta	0	2012	5
		W Farnum	Forestdale Rd	Forestdale Rd	0.282	0.311	0.029	Royal Oak	Local	5	Concrete-Sta	0	2012	6
		W Farnum	Forestdale Rd	Fernwood Rd	0.311	0.367	0.056	Royal Oak	Local	5	Concrete-Sta	0	2012	6
		W Farnum	Fernwood Rd	Lockwood Rd	0.367	0.423	0.056	Royal Oak	Local	5	Concrete-Sta	0	2012	5
		W Farnum	Lockwood Rd	Hilldale Dr	0.423	0.477	0.054	Royal Oak	Local	5	Concrete-Sta	0	2012	5
		W Farnum	Hilldale Dr	Woodcrest Dr	0.477	0.531	0.054	Royal Oak	Local	5	Concrete-Sta	0	2012	5
		W Farnum	Woodcrest Dr	Maxwell	0.531	0.587	0.056	Royal Oak	Local	5	Concrete-Sta	0	2012	6
		W Farnum	Maxwell	N Maple	0.587	0.667	0.080	Royal Oak	Local	4	Asphalt-Stan	0	2012	3
		W Farnum	N Maple	Canadian National Railway	0.667	0.731	0.064	Royal Oak	Local	4	Asphalt-Stan	0	2012	4
		W Farnum	Canadian National Railway	N West	0.731	0.828	0.097	Royal Oak	Local	4	Asphalt-Stan	0	2012	4
4407473	E Farnum													
		E Farnum			0.000	0.118	0.118	Royal Oak	MajColl	4	Asphalt-Stan	0	2011	4
		E Farnum	N Troy	Rosedale	0.118	0.152	0.034	Royal Oak	Local	4	Composite	0	2012	5
		E Farnum	Rosedale	Fairgrove	0.152	0.252	0.100	Royal Oak	Local	4	Composite	0	2012	5
		E Farnum	Fairgrove	Curry	0.252	0.312	0.060	Royal Oak	Local	4	Concrete-Sta	0	2012	9
		E Farnum	Curry	Simon Ct	0.312	0.376	0.064	Royal Oak	Local	4	Concrete-Sta	0	2012	9
		E Farnum	Simon Ct	Potter	0.376	0.438	0.062	Royal Oak	Local	4	Concrete-Sta	0	2012	9
		E Farnum	Potter	N Alexander	0.438	0.530	0.092	Royal Oak	Local	4	Concrete-Sta	0	2012	9
		E Farnum	N Alexander	N Altadena	0.530	0.586	0.056	Royal Oak	Local	5	Concrete-Sta	0	2012	5
		E Farnum	N Altadena	N Gainsborough	0.586	0.644	0.058	Royal Oak	Local	5	Concrete-Sta	0	2012	4
		E Farnum	N Gainsborough	N Rembrandt	0.644	0.701	0.057	Royal Oak	Local	5	Concrete-Sta	0	2012	4
		E Farnum	N Rembrandt	N Blair	0.701	0.759	0.058	Royal Oak	Local	5	Concrete-Sta	0	2012	4

Last Rating Entered Report

PR No.	Road Name	Segment Name	From Description	To Description	P.O.B.	P.O.E.	Length	City/Township	NFC	Act 51	Surface Subtype	Last Resurf	Last Eval	PASER Rating
4407473	E Farnum													
		E Farnum	N Blair	N Vermont	0.759	0.822	0.063	Royal Oak	Local	5	Concrete-Sta	0	2012	5
		E Farnum	N Vermont	N Connecticut	0.822	0.887	0.065	Royal Oak	Local	5	Concrete-Sta	0	2012	4
		E Farnum	N Connecticut	N Wilson	0.887	0.955	0.068	Royal Oak	Local	5	Concrete-Sta	0	2012	4
		E Farnum	N Wilson	N Campbell Rd	0.955	1.018	0.063	Royal Oak	Local	5	Concrete-Sta	0	2012	4
		E Farnum	N Campbell Rd	N Dorchester	1.018	1.146	0.128	Royal Oak	Local	5	Gravel-Stand	0	2012	6
		E Farnum	N Dorchester	N Kenwood	1.146	1.178	0.032	Royal Oak	Local	5	Concrete-Sta	0	2012	6
		E Farnum	N Kenwood	N Edgeworth	1.178	1.235	0.057	Royal Oak	Local	5	Concrete-Sta	0	2012	6
		E Farnum	N Edgeworth	N Minerva	1.235	1.290	0.055	Royal Oak	Local	5	Concrete-Sta	0	2012	6
		E Farnum	N Minerva	Symes	1.290	1.316	0.026	Royal Oak	Local	5	Concrete-Sta	0	2012	6
		E Farnum	Symes	N Stephenson Hwy	1.316	1.379	0.063	Royal Oak	Local	5	Concrete-Sta	0	2012	6
0664110	Fern													
		Fern	Dewey	Marlin	0.000	0.052	0.052	Royal Oak	Local	5	Concrete-Sta	0	2012	5
		Fern	Marlin	E 12 Mile Rd	0.052	0.104	0.052	Royal Oak	Local	5	Concrete-Sta	0	2012	5
0664201	Fern													
		Fern	E 12 Mile Rd	Beaver	0.000	0.153	0.153	Royal Oak	Local	5	Concrete-Sta	0	2012	6
0681401	Fern													
		Fern	Girard	Linden	0.000	0.056	0.056	Royal Oak	Local	5	Concrete-Sta	0	2012	4
		Fern	Linden	De Villen	0.056	0.113	0.057	Royal Oak	Local	5	Concrete-Sta	0	2012	3
0659904	Ferncliff													
		Ferncliff	Essex	W 13 Mile Rd	0.000	0.139	0.139	Royal Oak	Local	5	Concrete-Sta	0	2012	4
0680502	Ferncliff													
		Ferncliff	Northwood Blvd	Lloyd	0.000	0.081	0.081	Royal Oak	Local	5	Composite	0	2012	5
		Ferncliff	Lloyd	Bonnie View Dr	0.081	0.226	0.145	Royal Oak	Local	5	Composite	0	2012	4
		Ferncliff	Bonnie View Dr	W Webster Rd	0.226	0.331	0.105	Royal Oak	Local	5	Composite	0	2012	4
		Ferncliff	W Webster Rd	Glenwood Rd & Maplewood	0.331	0.505	0.174	Royal Oak	Local	5	Concrete-Sta	0	2012	5
0612707	Fernlee													
		Fernlee	Nakota	Samoset	0.000	0.128	0.128	Royal Oak	Local	5	Concrete-Sta	0	2012	3
		Fernlee	Samoset	W 14 Mile Rd	0.128	0.258	0.130	Royal Oak	Local	5	Concrete-Sta	0	2012	3
0681709	Fernlee													

Last Rating Entered Report

PR No.	Road Name	Segment Name	From Description	To Description	P.O.B.	P.O.E.	Length	City/Township	NFC	Act 51	Surface Subtype	Last Resurf	Last Eval	PASER Rating
0681709	Fernlee													
		Fernlee	W 14 Mile Rd	Parmenter Blvd	0.000	0.217	0.217	Royal Oak	Local	5	Concrete-Sta	0	2012	5
0680007	Fernwood Rd													
		Fernwood Rd	W Farnum	Austin	0.000	0.075	0.075	Royal Oak	Local	5	Composite	0	2012	4
		Fernwood Rd	Austin	Crane	0.075	0.147	0.072	Royal Oak	Local	5	Composite	0	2012	4
		Fernwood Rd	Crane	Catalpa Dr	0.147	0.256	0.109	Royal Oak	Local	5	Composite	0	2012	4
		Fernwood Rd	Catalpa Dr	Lawndale Dr	0.256	0.330	0.074	Royal Oak	Local	5	Concrete-Sta	0	2012	5
		Fernwood Rd	Lawndale Dr	Cloverdale Dr & Mayfield Dr	0.330	0.399	0.069	Royal Oak	Local	5	Asphalt-Stan	0	2012	4
0659705	Ferris													
		Ferris	De Villen	E Bloomfield	0.000	0.171	0.171	Royal Oak	Local	5	Concrete-Sta	0	2012	4
		Ferris	E Bloomfield	E 13 Mile Rd	0.171	0.297	0.126	Royal Oak	Local	5	Concrete-Sta	0	2012	5
0664207	Ferris													
		Ferris	Gardenia	Derby Ave	0.000	0.150	0.150	Royal Oak	Local	5	Composite	0	2012	5
		Ferris	Derby Ave	Bellaire	0.150	0.299	0.149	Royal Oak	Local	5	Composite	0	2012	6
		Ferris	Bellaire	E 12 Mile Rd	0.299	0.458	0.159	Royal Oak	Local	5	Composite	0	2012	6
0680110	Ferris													
		Ferris	Whitcomb	Bauman	0.000	0.059	0.059	Royal Oak	Local	5	Concrete-Sta	0	2012	6
		Ferris	Bauman	Donald	0.059	0.123	0.064	Royal Oak	Local	5	Concrete-Sta	0	2012	6
		Ferris	Donald	Ottawa	0.123	0.204	0.081	Royal Oak	Local	5	Gravel-Stand	0	2012	6
		Ferris	Ottawa	Genesee	0.204	0.314	0.110	Royal Oak	Local	5	Gravel-Stand	0	2012	6
		Ferris	Genesee	E 14 Mile Rd	0.314	0.420	0.106	Royal Oak	Local	5	Concrete-Sta	0	2012	3
0681805	Florence													
		Florence	Maxwell	N Maple	0.000	0.081	0.081	Royal Oak	Local	5	Asphalt-Stan	0	2012	4
		Florence	N Maple	Park	0.081	0.165	0.084	Royal Oak	Local	5	Asphalt-Stan	0	2012	4
		Florence	Park	Dead End or Start	0.165	0.180	0.015	Royal Oak	Local	5	Asphalt-Stan	0	2012	6
0671803	Forest													
		Forest	N Main	Rosedale	0.000	0.150	0.150	Royal Oak	Local	5	Composite	0	2012	3
		Forest	Rosedale	Fairgrove	0.150	0.251	0.101	Royal Oak	Local	5	Composite	0	2012	4
		Forest	Fairgrove	Oakmont St	0.251	0.371	0.120	Royal Oak	Local	5	Composite	0	2012	4
		Forest	Oakmont St	N Alexander	0.371	0.530	0.159	Royal Oak	Local	5	Composite	0	2012	4

Last Rating Entered Report

PR No.	Road Name	Segment Name	From Description	To Description	P.O.B.	P.O.E.	Length	City/Township	NFC	Act 51	Surface Subtype	Last Resurf	Last Eval	PASER Rating
0671803	Forest													
		Forest	N Alexander	N Altadena	0.530	0.586	0.056	Royal Oak	Local	5	Concrete-Sta	0	2012	5
		Forest	N Altadena	N Gainsborough	0.586	0.644	0.058	Royal Oak	Local	5	Concrete-Sta	0	2012	5
		Forest	N Gainsborough	N Rembrandt	0.644	0.701	0.057	Royal Oak	Local	5	Concrete-Sta	0	2012	5
		Forest	N Rembrandt	N Blair	0.701	0.760	0.059	Royal Oak	Local	5	Concrete-Sta	0	2012	4
		Forest	N Blair	N Vermont	0.760	0.821	0.061	Royal Oak	Local	5	Concrete-Sta	0	2012	4
		Forest	N Vermont	N Connecticut	0.821	0.885	0.064	Royal Oak	Local	5	Concrete-Sta	0	2012	4
		Forest	N Connecticut	N Wilson	0.885	0.953	0.068	Royal Oak	Local	5	Concrete-Sta	0	2012	4
		Forest	N Wilson	N Campbell Rd	0.953	1.017	0.064	Royal Oak	Local	5	Concrete-Sta	0	2012	4
4407478	Forest													
		Forest	N Campbell Rd	N Edison	0.000	0.068	0.068	Royal Oak	Local	5	Concrete-Sta	0	2012	4
		Forest	N Edison	N Dorchester	0.068	0.125	0.057	Royal Oak	Local	5	Concrete-Sta	0	2012	4
		Forest	N Dorchester	N Kenwood	0.125	0.183	0.058	Royal Oak	Local	5	Concrete-Sta	0	2012	3
		Forest	N Kenwood	N Edgeworth	0.183	0.239	0.056	Royal Oak	Local	5	Concrete-Sta	0	2012	3
		Forest	N Edgeworth	Symes	0.239	0.295	0.056	Royal Oak	Local	5	Concrete-Sta	0	2012	3
		Forest	Symes	N Stephenson Hwy	0.295	0.356	0.061	Royal Oak	Local	5	Concrete-Sta	0	2012	5
0644609	Forestdale Rd													
		Forestdale Rd	Woodward Ave	Cambridge Rd	0.000	0.055	0.055	Royal Oak	Local	4	Concrete-Sta	0	2012	5
		Forestdale Rd	Cambridge Rd	Sherman Dr	0.055	0.089	0.034	Royal Oak	Local	4	Concrete-Sta	0	2012	5
		Forestdale Rd	Sherman Dr	W Farnum	0.089	0.121	0.032	Royal Oak	Local	5	Concrete-Sta	0	2012	6
0680707	Forestdale Rd													
		Forestdale Rd	Mayfield Dr	Greenleaf Dr	0.000	0.081	0.081	Royal Oak	Local	5	Concrete-Sta	0	2012	4
		Forestdale Rd	Greenleaf Dr	Woodsboro Dr	0.081	0.148	0.067	Royal Oak	Local	5	Concrete-Sta	0	2012	5
		Forestdale Rd	Woodsboro Dr	Cedar Hill Dr & Forestdale Ct	0.148	0.220	0.072	Royal Oak	Local	5	Concrete-Sta	0	2012	5
		Forestdale Rd	Cedar Hill Dr & Forestdale R		0.220	0.301	0.081	Royal Oak	Local	5	Concrete-Sta	0	2012	5
0681807	Forestdale Rd													
		Forestdale Rd	Catalpa Dr	Mayfield Dr	0.000	0.144	0.144	Royal Oak	Local	5	Asphalt-Stan	0	2012	2
1835020	Forestdale Ct													
		Forestdale Ct		Dead End or Start	0.000	0.019	0.019	Royal Oak	Local	5	Concrete-Sta	0	2012	5
4400045	Forestdale Rd													

Last Rating Entered Report

PR No.	Road Name	Segment Name	From Description	To Description	P.O.B.	P.O.E.	Length	City/Township	NFC	Act 51	Surface Subtype	Last Resurf	Last Eval	PASER Rating
4400045	Forestdale Rd													
		Forestdale Rd	W Farnum	Crane	0.000	0.140	0.140	Royal Oak	Local	5	Composite	0	2012	2
		Forestdale Rd	Crane	Catalpa Dr	0.140	0.245	0.105	Royal Oak	Local	5	Composite	0	2012	1
0681310	Frederick													
		Frederick	Curry	Potter	0.000	0.126	0.126	Royal Oak	Local	5	Concrete-Sta	0	2012	6
0681903	S Fulton Pl													
		S Fulton Pl	S Verona Cir	N Fulton Pl & Normandy Rd	0.000	0.196	0.196	Royal Oak	Local	5	Concrete-Sta	0	2012	4
		S Fulton Pl	S Fulton Pl & Normandy Rd	Grandview Rd	0.196	0.280	0.084	Royal Oak	Local	5	Concrete-Sta	0	2012	6
		S Fulton Pl	Grandview Rd	N Verona Cir	0.280	0.391	0.111	Royal Oak	Local	5	Concrete-Sta	0	2012	5
0652408	S Gainsborough													
		S Gainsborough	E Lincoln	E 6th St	0.000	0.174	0.174	Royal Oak	Local	4	Composite	0	2012	5
		S Gainsborough	E 6th St	E 5th St	0.174	0.239	0.065	Royal Oak	Local	4	Concrete-Sta	0	2012	4
		S Gainsborough	E 5th St	E 4th St	0.239	0.287	0.048	Royal Oak	Local	4	Composite	0	2012	6
		S Gainsborough	E 4th St	E 4th St	0.287	0.302	0.015	Royal Oak	Local	4	Composite	0	2012	5
0681705	N Gainsborough													
		N Gainsborough	E 4th St	E 3rd St	0.015	0.074	0.059	Royal Oak	Local	4	Composite	0	2012	7
		N Gainsborough	E 3rd St	E 2nd St	0.074	0.135	0.061	Royal Oak	Local	4	Composite	0	2012	7
		N Gainsborough	E 2nd St	N Gainsborough & E 11 Mile	0.135	0.195	0.060	Royal Oak	Local	4	Composite	0	2012	7
		N Gainsborough	E 11 Mile Rd & S Gainsborou	E University	0.195	0.334	0.139	Royal Oak	Local	4	Composite	0	2012	6
		N Gainsborough	E University	E Farnum	0.334	0.479	0.145	Royal Oak	Local	4	Composite	0	2012	6
		N Gainsborough	E Farnum	Forest	0.479	0.616	0.137	Royal Oak	Local	4	Concrete-Sta	0	2012	6
		N Gainsborough	Forest	Gardenia	0.616	0.736	0.120	Royal Oak	Local	4	Concrete-Sta	0	2012	6
0681109	Galpin													
		Galpin	Northwood Blvd	W Webster Rd	0.000	0.163	0.163	Royal Oak	Local	5	Concrete-Sta	0	2012	6
		Galpin	W Webster Rd	Crooks Rd	0.163	0.403	0.240	Royal Oak	Local	5	Concrete-Sta	0	2012	4
0610706	Garden													
		Garden	Webster Rd	Albert	0.000	0.166	0.166	Royal Oak	Local	5	Concrete-Sta	0	2012	4
		Garden	Albert	Pavement Change	0.166	0.190	0.024	Royal Oak	Local	5	Concrete-Sta	0	2012	7
		Garden	Pavement Change	Judson	0.190	0.333	0.143	Royal Oak	Local	5	Concrete-Sta	0	2012	4
		Garden	Judson	W 13 Mile Rd	0.333	0.505	0.172	Royal Oak	Local	5	Concrete-Sta	0	2012	4

Last Rating Entered Report

PR No.	Road Name	Segment Name	From Description	To Description	P.O.B.	P.O.E.	Length	City/Township	NFC	Act 51	Surface Subtype	Last Resurf	Last Eval	PASER Rating
0671806	Gardenia													
		Gardenia		Oakmont St	0.000	0.379	0.379	Royal Oak	MajColl	4	Asphalt-Stan	0	2011	4
		Gardenia	Oakmont St		0.379	0.500	0.121	Royal Oak	MajColl	4	Asphalt-Stan	0	2011	4
		Gardenia		N Alexander	0.500	0.539	0.039	Royal Oak	MajColl	4	Asphalt-Stan	0	2011	4
		Gardenia	N Alexander	N Alexander	0.539	0.549	0.010	Royal Oak	MajColl	4	Asphalt-Stan	0	2011	4
		Gardenia	N Alexander	N Altadena	0.549	0.598	0.049	Royal Oak	MajColl	4	Asphalt-Stan	0	2011	5
		Gardenia	N Altadena	N Blair	0.598	0.740	0.142	Royal Oak	MajColl	4	Asphalt-Stan	0	2011	6
		Gardenia	N Blair		0.740	0.803	0.063	Royal Oak	MajColl	4	Asphalt-Stan	0	2011	6
		Gardenia		N Vermont	0.803	0.833	0.030	Royal Oak	MajColl	4	Asphalt-Stan	0	2011	6
		Gardenia	N Vermont	[Surface Segment Split]	0.833	0.967	0.134	Royal Oak	MajColl	4	Asphalt-Stan	0	2011	6
		Gardenia	[Surface Segment Split]		0.967	1.038	0.071	Royal Oak	MajColl	4	Asphalt-Stan	0	2011	5
		Gardenia	Campbell	[Surface Segment Split]	1.038	1.390	0.352	Royal Oak	MajColl	4	Asphalt-Stan	0	2011	6
		Gardenia	[Surface Segment Split]	Bridge 8056	1.390	1.411	0.021	Royal Oak	MajColl	4	Concrete-Sta	0	2011	8
		Gardenia	Bridge 8056	Bridge 8056	1.411	1.422	0.011	Royal Oak	MajColl	4	Concrete-Sta	0	2011	8
		Gardenia	Bridge 8056	City/Twp Line	1.422	1.441	0.019	Royal Oak	MajColl	4	Concrete-Sta	0	2011	8
0680609	Genesee													
		Genesee	N Vermont	Campbell Rd	0.000	0.166	0.166	Royal Oak	Local	5	Concrete-Sta	0	2012	7
0681801	Genesee													
		Genesee	Rochester Rd	Ferris	0.000	0.178	0.178	Royal Oak	Local	5	Concrete-Sta	0	2012	5
		Genesee	Ferris	N Vermont	0.178	0.344	0.166	Royal Oak	Local	5	Concrete-Sta	0	2012	5
0645301	Girard													
		Girard			0.000	0.229	0.229	Royal Oak	MajColl	4	Concrete-Sta	0	2011	6
		Girard		[Surface Segment Split]	0.229	0.419	0.190	Royal Oak	MajColl	4	Gravel-Stand	0	2005	4
		Girard	[Surface Segment Split]		0.419	0.420	0.001	Royal Oak	MajColl	4	Concrete-Sta	0	2011	5
		Girard		N Vermont	0.420	0.816	0.396	Royal Oak	MajColl	4	Concrete-Sta	0	2011	5
		Girard	N Vermont		0.816	0.834	0.018	Royal Oak	MajColl	4	Concrete-Sta	0	2011	5
		Girard			0.834	1.024	0.190	Royal Oak	MajColl	4	Concrete-Sta	0	2011	5
0659710	Glendale													
		Glendale	E Bloomfield	E Lawrence	0.000	0.062	0.062	Royal Oak	Local	5	Concrete-Sta	0	2012	7
		Glendale	E Lawrence	E 13 Mile Rd	0.062	0.124	0.062	Royal Oak	Local	5	Concrete-Sta	0	2012	6

Last Rating Entered Report

PR No.	Road Name	Segment Name	From Description	To Description	P.O.B.	P.O.E.	Length	City/Township	NFC	Act 51	Surface Subtype	Last Resurf	Last Eval	PASER Rating
0659710	Glendale													
		Glendale	E 13 Mile Rd	E Windemere	0.124	0.185	0.061	Royal Oak	Local	5	Concrete-Sta	0	2012	6
		Glendale	E Windemere	Midland Blvd	0.185	0.249	0.064	Royal Oak	Local	5	Concrete-Sta	0	2012	6
		Glendale	Midland Blvd	Woodlawn	0.249	0.315	0.066	Royal Oak	Local	5	Concrete-Sta	0	2012	6
		Glendale	Woodlawn	Englewood	0.315	0.377	0.062	Royal Oak	Local	5	Concrete-Sta	0	2012	5
4414209	Glendale													
		Glendale	Englewood		0.000	0.036	0.036	Royal Oak	Local	5	Undefined	0	0	0
0680501	Glenview													
		Glenview	Northwood Blvd	Bonnie View Dr	0.000	0.092	0.092	Royal Oak	Local	5	Composite	0	2012	5
		Glenview	Bonnie View Dr	W Webster Rd	0.092	0.245	0.153	Royal Oak	Local	5	Composite	0	2012	5
0681604	Glenview													
		Glenview	Oliver Rd	Glenwood Rd	0.000	0.139	0.139	Royal Oak	Local	5	Concrete-Sta	0	2012	5
		Glenview	Glenwood Rd	Essex	0.139	0.330	0.191	Royal Oak	Local	5	Concrete-Sta	0	2012	5
		Glenview	Essex	Dead End or Start	0.330	0.416	0.086	Royal Oak	Local	5	Concrete-Sta	0	2012	5
0644504	Glenwood Rd													
		Glenwood Rd	Woodward Ave	Woodward Business Route	0.000	0.031	0.031	Royal Oak	Local	5	Concrete-Sta	0	2012	5
		Glenwood Rd	Woodward Business Route	Eton Cross Rd	0.031	0.194	0.163	Royal Oak	Local	5	Concrete-Sta	0	2012	5
		Glenwood Rd	Eton Cross Rd	Shenandoah Dr	0.194	0.288	0.094	Royal Oak	Local	5	Concrete-Sta	0	2012	5
0680910	Glenwood Rd													
		Glenwood Rd	Clawson	Elmhurst	0.000	0.062	0.062	Royal Oak	Local	5	Concrete-Sta	0	2012	5
		Glenwood Rd	Elmhurst	Linwood	0.062	0.123	0.061	Royal Oak	Local	5	Concrete-Sta	0	2012	5
		Glenwood Rd	Linwood	Woodland	0.123	0.179	0.056	Royal Oak	Local	5	Concrete-Sta	0	2012	5
		Glenwood Rd	Woodland	Maplewood & Ferncliff	0.179	0.236	0.057	Royal Oak	Local	5	Concrete-Sta	0	2012	4
		Glenwood Rd	Glenwood Rd & Ferncliff		0.236	0.271	0.035	Royal Oak	Local	5	Concrete-Sta	0	2012	4
0681905	Glenwood Rd													
		Glenwood Rd	Maplewood	Glenview	0.000	0.051	0.051	Royal Oak	Local	5	Concrete-Sta	0	2012	6
		Glenwood Rd	Glenview	Oliver Rd	0.051	0.120	0.069	Royal Oak	Local	5	Concrete-Sta	0	2012	6
0679910	Golf													
		Golf	Ardmore	Dead End or Start	0.000	0.109	0.109	Royal Oak	Local	5	Concrete-Sta	0	2012	5
0679902	Grandview Rd													

Last Rating Entered Report

PR No.	Road Name	Segment Name	From Description	To Description	P.O.B.	P.O.E.	Length	City/Township	NFC	Act 51	Surface Subtype	Last Resurf	Last Eval	PASER Rating
0679902	Grandview Rd													
		Grandview Rd	N Fulton Pl	Seminole Dr	0.000	0.064	0.064	Royal Oak	Local	5	Concrete-Sta	0	2012	6
		Grandview Rd	Seminole Dr	Arlington Dr	0.064	0.127	0.063	Royal Oak	Local	5	Concrete-Sta	0	2012	5
		Grandview Rd	Arlington Dr	Arden Pl & Sheridan Dr	0.127	0.198	0.071	Royal Oak	Local	5	Concrete-Sta	0	2012	4
		Grandview Rd	Arden Pl & Sheridan Dr	Arden Pl	0.198	0.219	0.021	Royal Oak	Local	5	Composite	0	2012	4
		Grandview Rd	Arden Pl	Sheridan Dr	0.219	0.235	0.016	Royal Oak	Local	5	Composite	0	2012	5
		Grandview Rd	Sheridan Dr	Woodward Ave	0.235	0.282	0.047	Royal Oak	Local	5	Concrete-Sta	0	2012	4
1757203	Grandview Rd													
		Grandview Rd	Woodward Ave		0.000	0.061	0.061	Royal Oak	Local	5	Composite	0	2012	5
		Grandview Rd		Cooper	0.061	0.093	0.032	Royal Oak	Local	5	Composite	0	2012	5
4402596	Grandview Rd													
		Grandview Rd		Cooper	0.000	0.023	0.023	Royal Oak	Local	5	Composite	0	2012	6
0644603	Greenleaf Dr													
		Greenleaf Dr	Sunset Blvd & Woodward Av	Fairlawn Rd	0.000	0.202	0.202	Royal Oak	Local	5	Composite	0	2012	6
		Greenleaf Dr	Fairlawn Rd	Vinsetta Blvd	0.202	0.338	0.136	Royal Oak	Local	5	Composite	0	2012	5
		Greenleaf Dr	Vinsetta Blvd	Vinsetta Blvd	0.338	0.355	0.017	Royal Oak	Local	5	Composite	0	2012	6
		Greenleaf Dr	Vinsetta Blvd	Forestdale Rd	0.355	0.518	0.163	Royal Oak	Local	5	Composite	0	2012	5
		Greenleaf Dr	Forestdale Rd	Hilldale Dr	0.518	0.613	0.095	Royal Oak	Local	5	Concrete-Sta	0	2012	4
		Greenleaf Dr	Hilldale Dr	Canadian National Railway	0.613	0.630	0.017	Royal Oak	Local	5	Composite	0	2012	5
		Greenleaf Dr	Canadian National Railway	Hilldale	0.630	0.650	0.020	Royal Oak	Local	5	Composite	0	2012	5
		Greenleaf Dr	Hilldale	Maxwell	0.650	0.773	0.123	Royal Oak	Local	5	Concrete-Sta	0	2012	4
0681504	Greenway													
		Greenway	Starr Rd	Edgeland	0.000	0.136	0.136	Royal Oak	Local	5	Concrete-Sta	0	2012	3
		Greenway	Edgeland	Pavement Change	0.136	0.213	0.077	Royal Oak	Local	5	Concrete-Sta	0	2012	4
		Greenway	Pavement Change	Normandy Rd	0.213	0.355	0.142	Royal Oak	Local	5	Composite	0	2012	4
0681406	Grove													
		Grove	Gardenia	Derby Ave	0.000	0.155	0.155	Royal Oak	Local	5	Concrete-Sta	0	2012	6
		Grove	Derby Ave	Bellaire	0.155	0.226	0.071	Royal Oak	Local	5	Concrete-Sta	0	2012	4
0681908	Groveland													
		Groveland	Robinwood	Nakota	0.000	0.051	0.051	Royal Oak	Local	5	Concrete-Sta	0	2012	4

Last Rating Entered Report

PR No.	Road Name	Segment Name	From Description	To Description	P.O.B.	P.O.E.	Length	City/Township	NFC	Act 51	Surface Subtype	Last Resurf	Last Eval	PASER Rating
0681908	Groveland													
		Groveland	Nakota	Samoset	0.051	0.179	0.128	Royal Oak	Local	5	Composite	0	2012	5
		Groveland	Samoset	W 14 Mile Rd	0.179	0.305	0.126	Royal Oak	Local	5	Composite	0	2012	5
0644409	Guilford Dr													
		Guilford Dr	Woodward Ave	Woodslee Dr	0.000	0.219	0.219	Royal Oak	Local	5	Concrete-Sta	0	2012	5
0644206	Guthrie													
		Guthrie	S Campbell Rd	S Kenwood	0.000	0.159	0.159	Royal Oak	Local	5	Concrete-Sta	0	2012	4
		Guthrie	S Kenwood	Attribute Change	0.159	0.216	0.057	Royal Oak	Local	5	Concrete-Sta	0	2012	4
		Guthrie	Attribute Change	Helene	0.286	0.336	0.050	Royal Oak	Local	5	Concrete-Sta	0	2012	4
		Guthrie	Helene	E 10 Mile Rd	0.336	0.448	0.112	Royal Oak	Local	5	Concrete-Sta	0	2012	4
4404181	Gwen Ct													
		Gwen Ct	W 13 Mile Rd	Dead End or Start	0.000	0.059	0.059	Royal Oak	Local	5	Concrete-Sta	0	2012	4
4413542	Hamilton Ct													
		Hamilton Ct	S Troy	pavement change	0.000	0.062	0.062	Royal Oak	Local	5	Concrete-Sta	0	2012	4
		Hamilton Ct	pavement change	Dead End or Start	0.062	0.102	0.040	Royal Oak	Local	5	Asphalt-Stan	0	2012	5
0680808	Hampton Blvd													
		Hampton Blvd	Starr Rd	Ravena	0.000	0.080	0.080	Royal Oak	Local	5	Concrete-Sta	0	2012	6
		Hampton Blvd	Ravena	Chester Rd	0.080	0.148	0.068	Royal Oak	Local	5	Concrete-Sta	0	2012	5
		Hampton Blvd	Chester Rd	Hunter	0.148	0.216	0.068	Royal Oak	Local	5	Concrete-Sta	0	2012	5
		Hampton Blvd	Hunter	Normandy Rd	0.216	0.282	0.066	Royal Oak	Local	5	Concrete-Sta	0	2012	6
		Hampton Blvd	Normandy Rd	Massoit Rd	0.282	0.408	0.126	Royal Oak	Local	5	Concrete-Sta	0	2012	4
		Hampton Blvd	Massoit Rd	Pavement Change	0.408	0.497	0.089	Royal Oak	Local	5	Concrete-Sta	0	2012	4
		Hampton Blvd	Pavement Change	Nakota	0.497	0.535	0.038	Royal Oak	Local	5	Composite	0	2012	3
		Hampton Blvd	Nakota	Samoset	0.535	0.662	0.127	Royal Oak	Local	5	Composite	0	2012	3
		Hampton Blvd	Samoset	Pavement Change	0.662	0.689	0.027	Royal Oak	Local	5	Composite	0	2012	4
		Hampton Blvd	Pavement Change	W 14 Mile Rd	0.689	0.791	0.102	Royal Oak	Local	5	Concrete-Sta	0	2012	5
0671701	E Harrison													
		E Harrison	S Main	Williams Ct	0.000	0.048	0.048	Royal Oak	Local	4	Composite	0	2012	3
		E Harrison	Williams Ct	Delaware	0.048	0.119	0.071	Royal Oak	Local	4	Composite	0	2012	4
		E Harrison	Delaware	Canadian National Railway	0.119	0.191	0.072	Royal Oak	Local	4	Composite	0	2012	5

Last Rating Entered Report

PR No.	Road Name	Segment Name	From Description	To Description	P.O.B.	P.O.E.	Length	City/Township	NFC	Act 51	Surface Subtype	Last Resurf	Last Eval	PASER Rating
0671701	E Harrison													
		E Harrison	Canadian National Railway	Knowles	0.191	0.251	0.060	Royal Oak	Local	4	Composite	0	2012	4
		E Harrison	Knowles	Morse	0.251	0.320	0.069	Royal Oak	Local	4	Concrete-Sta	0	2012	6
		E Harrison	Morse	Pavement Change	0.320	0.349	0.029	Royal Oak	Local	5	Concrete-Sta	0	2012	7
		E Harrison	Pavement Change	Batavia	0.349	0.371	0.022	Royal Oak	Local	5	Asphalt-Stan	0	2012	1
		E Harrison	Batavia	Irving	0.371	0.423	0.052	Royal Oak	Local	5	Concrete-Sta	0	2012	6
		E Harrison	Irving	Longfellow	0.423	0.484	0.061	Royal Oak	Local	5	Concrete-Sta	0	2012	7
		E Harrison	Longfellow	Mohawk	0.484	0.540	0.056	Royal Oak	Local	5	Concrete-Sta	0	2012	6
0671702	W Harrison													
		W Harrison	S Lafayette	S Washington	0.000	0.098	0.098	Royal Oak	Local	5	Concrete-Sta	0	2012	9
		W Harrison	S Washington	S Main	0.098	0.217	0.119	Royal Oak	Local	5	Composite	0	2012	5
4410280	W Harrison													
		W Harrison	Woodward Ave	S Lafayette	0.000	0.114	0.114	Royal Oak	Local	5	Concrete-Sta	0	2012	7
4413544	W Harrison													
		W Harrison	Dundee	York	0.000	0.064	0.064	Royal Oak	Local	5	Concrete-Sta	0	2012	7
		W Harrison	York	E M 1 Service Drive	0.064	0.123	0.059	Royal Oak	Local	5	Concrete-Sta	0	2012	6
0644701	Hartrick													
		Hartrick	Woodward Ave	Pavement Change	0.000	0.032	0.032	Royal Oak	Local	5	Composite	0	2012	4
		Hartrick	Pavement Change	Josephine	0.032	0.071	0.039	Royal Oak	Local	5	Concrete-Sta	0	2012	4
0610707	Harvard Rd													
		Harvard Rd	Webster Rd	Albert	0.000	0.168	0.168	Royal Oak	Local	4	Concrete-Sta	0	2012	4
		Harvard Rd	Albert	Judson	0.168	0.334	0.166	Royal Oak	Local	4	Concrete-Sta	0	2012	4
		Harvard Rd	Judson	W 13 Mile Rd	0.334	0.507	0.173	Royal Oak	Local	4	Concrete-Sta	0	2012	5
0680508	Harwood													
		Harwood	S Campbell Rd	S Kenwood	0.000	0.166	0.166	Royal Oak	Local	5	Concrete-Sta	0	2012	4
		Harwood	S Kenwood	Helene	0.166	0.335	0.169	Royal Oak	Local	5	Concrete-Sta	0	2012	4
		Harwood	Helene	Brinkey Ave	0.335	0.372	0.037	Royal Oak	Local	5	Concrete-Sta	0	2012	4
		Harwood	Brinkey Ave	Dead End or Start	0.372	0.423	0.051	Royal Oak	Local	5	Concrete-Sta	0	2012	4
0680302	Hawkins													
		Hawkins	Lloyd & Benjamin	Carman	0.000	0.167	0.167	Royal Oak	Local	5	Concrete-Sta	0	2012	5

Last Rating Entered Report

PR No.	Road Name	Segment Name	From Description	To Description	P.O.B.	P.O.E.	Length	City/Township	NFC	Act 51	Surface Subtype	Last Resurf	Last Eval	PASER Rating
0680302	Hawkins													
		Hawkins	Carman	W Webster Rd	0.167	0.282	0.115	Royal Oak	Local	5	Concrete-Sta	0	2012	5
0671805	Hawthorne													
		Hawthorne	N Main	Rosedale	0.000	0.152	0.152	Royal Oak	Local	5	Composite	0	2012	3
		Hawthorne	Rosedale	Fairgrove	0.152	0.251	0.099	Royal Oak	Local	5	Composite	0	2012	3
		Hawthorne	Fairgrove	Oakmont St	0.251	0.371	0.120	Royal Oak	Local	5	Composite	0	2012	3
		Hawthorne	Oakmont St	N Alexander	0.371	0.528	0.157	Royal Oak	Local	5	Composite	0	2012	3
0652605	Helene													
		Helene	E 10 Mile Rd	Guthrie	0.000	0.052	0.052	Royal Oak	Local	5	Concrete-Sta	0	2012	2
		Helene	Guthrie	Rowland	0.052	0.100	0.048	Royal Oak	Local	5	Concrete-Sta	0	2012	5
		Helene	Rowland	Barrett	0.100	0.151	0.051	Royal Oak	Local	5	Concrete-Sta	0	2012	5
		Helene	Barrett	Dallas	0.151	0.204	0.053	Royal Oak	Local	5	Concrete-Sta	0	2012	6
		Helene	Dallas	Brockton	0.204	0.255	0.051	Royal Oak	Local	5	Concrete-Sta	0	2012	6
		Helene	Brockton	E Hudson	0.255	0.302	0.047	Royal Oak	Local	5	Concrete-Sta	0	2012	6
		Helene	E Hudson	Kalama	0.302	0.352	0.050	Royal Oak	Local	5	Concrete-Sta	0	2012	6
		Helene	Kalama	Harwood	0.352	0.404	0.052	Royal Oak	Local	5	Concrete-Sta	0	2012	5
		Helene	Harwood	E Lincoln	0.404	0.455	0.051	Royal Oak	Local	5	Concrete-Sta	0	2012	5
		Helene	E Lincoln	E 6th St	0.455	0.618	0.163	Royal Oak	Local	5	Concrete-Sta	0	2012	5
		Helene	E 6th St	E 4th St	0.618	0.756	0.138	Royal Oak	Local	5	Concrete-Sta	0	2012	5
		Helene	E 4th St	E 4th St	0.756	0.771	0.015	Royal Oak	Local	5	Composite	0	2012	6
		Helene	E 4th St	Middlesex	0.771	0.830	0.059	Royal Oak	Local	5	Concrete-Sta	0	2012	4
		Helene	Middlesex	Condition Change	0.830	0.928	0.098	Royal Oak	Local	5	Concrete-Sta	0	2012	3
		Helene	Condition Change	E 11 Mile Rd	0.928	0.963	0.035	Royal Oak	Local	5	Concrete-Sta	0	2012	9
0644704	Hendrie Blvd													
		Hendrie Blvd	Woodward Ave		0.000	0.110	0.110	Royal Oak	Local	5	Composite	0	2012	3
		Hendrie Blvd		Oak	0.110	0.152	0.042	Royal Oak	Local	5	Composite	0	2012	5
0644707	Hendrie Blvd													
		Hendrie Blvd	W Lincoln	W 6th St	0.000	0.179	0.179	Royal Oak	Local	5	Concrete-Sta	0	2012	6
		Hendrie Blvd	W 6th St	W 4th St	0.179	0.340	0.161	Royal Oak	Local	5	Concrete-Sta	0	2012	6
		Hendrie Blvd	W 4th St		0.340	0.403	0.063	Royal Oak	Local	5	Composite	0	2012	5

Last Rating Entered Report

PR No.	Road Name	Segment Name	From Description	To Description	P.O.B.	P.O.E.	Length	City/Township	NFC	Act 51	Surface Subtype	Last Resurf	Last Eval	PASER Rating
0644707	Hendrie Blvd													
		Hendrie Blvd		Oak	0.403	0.434	0.031	Royal Oak	Local	5	Composite	0	2012	5
		Hendrie Blvd	Hendrie Blvd	W 11 Mile Rd	0.434	0.514	0.080	Royal Oak	Local	5	Composite	0	2012	5
0682001	Hereford Dr													
		Hereford Dr	Huntington	City/Twp Line	0.000	0.086	0.086	Royal Oak	Local	5	Concrete-Sta	0	2012	7
0680705	Hickory													
		Hickory	Crooks Rd	Cedar Dr	0.000	0.198	0.198	Royal Oak	Local	5	Concrete-Sta	0	2012	4
		Hickory	Cedar Dr	Marais	0.198	0.360	0.162	Royal Oak	Local	5	Concrete-Sta	0	2012	5
		Hickory	Marais	Orchard View Dr & Ellen	0.360	0.406	0.046	Royal Oak	Local	5	Concrete-Sta	0	2012	5
0679808	Highfield Rd													
		Highfield Rd	Amherst Rd	Parkway Dr	0.000	0.113	0.113	Royal Oak	Local	5	Concrete-Sta	0	2012	4
		Highfield Rd	Parkway Dr	Pavement Change	0.113	0.240	0.127	Royal Oak	Local	5	Composite	0	2012	4
		Highfield Rd	Pavement Change	Auburn Dr	0.240	0.265	0.025	Royal Oak	Local	5	Concrete-Sta	0	2012	4
		Highfield Rd	Auburn Dr	Hillside Dr	0.265	0.303	0.038	Royal Oak	Local	5	Concrete-Sta	0	2012	4
0681419	Highland Ct													
		Highland Ct	Detroit	Dead End or Start	0.000	0.052	0.052	Royal Oak	Local	5	Gravel-Stand	0	2012	6
0612806	Hillcrest													
		Hillcrest	Nakota & Massoit Rd	Samoset	0.000	0.129	0.129	Royal Oak	Local	5	Concrete-Sta	0	2012	4
		Hillcrest	Samoset	W 14 Mile Rd	0.129	0.258	0.129	Royal Oak	Local	5	Composite	0	2012	6
0664009	Hilldale													
		Hilldale	Greenleaf Dr	Woodsboro Dr	0.000	0.056	0.056	Royal Oak	Local	5	Concrete-Sta	0	2012	5
		Hilldale	Woodsboro Dr	Orchard Grove Dr	0.056	0.113	0.057	Royal Oak	Local	5	Concrete-Sta	0	2012	4
		Hilldale	Orchard Grove Dr	Cedar Hill Dr	0.113	0.170	0.057	Royal Oak	Local	5	Concrete-Sta	0	2012	5
		Hilldale	Cedar Hill Dr	W 12 Mile Rd	0.170	0.229	0.059	Royal Oak	Local	5	Concrete-Sta	0	2012	4
0680009	Hilldale Dr													
		Hilldale Dr	Park	W Farnum	0.000	0.055	0.055	Royal Oak	Local	5	Concrete-Sta	0	2012	5
		Hilldale Dr	W Farnum	Austin	0.055	0.140	0.085	Royal Oak	Local	5	Concrete-Sta	0	2012	6
		Hilldale Dr	Austin	Crane	0.140	0.214	0.074	Royal Oak	Local	5	Concrete-Sta	0	2012	6
		Hilldale Dr	Crane	Catalpa Dr	0.214	0.321	0.107	Royal Oak	Local	5	Concrete-Sta	0	2012	6
0682020	Hilldale													

Last Rating Entered Report

PR No.	Road Name	Segment Name	From Description	To Description	P.O.B.	P.O.E.	Length	City/Township	NFC	Act 51	Surface Subtype	Last Resurf	Last Eval	PASER Rating
0682020	Hilldale													
		Hilldale	W 11 Mile Rd	Dead End or Start	0.000	0.067	0.067	Royal Oak	Local	5	Concrete-Sta	0	2012	6
4410152	Hilldale Dr													
		Hilldale Dr	Catalpa Dr	Lawndale Dr	0.000	0.065	0.065	Royal Oak	Local	5	Concrete-Sta	0	2012	3
		Hilldale Dr	Lawndale Dr	Mayfield Dr	0.065	0.121	0.056	Royal Oak	Local	5	Concrete-Sta	0	2012	4
		Hilldale Dr	Mayfield Dr	Cloverdale Dr	0.121	0.181	0.060	Royal Oak	Local	5	Concrete-Sta	0	2012	4
		Hilldale Dr	Cloverdale Dr	Pavement Change	0.181	0.228	0.047	Royal Oak	Local	5	Concrete-Sta	0	2012	4
		Hilldale Dr	Pavement Change	Greenleaf Dr	0.228	0.247	0.019	Royal Oak	Local	5	Asphalt-Stan	0	2012	1
0660003	Hillside Dr													
		Hillside Dr	John B Poole Dr & W 13 Mile	Hillside Ct	0.000	0.061	0.061	Royal Oak	Local	5	Concrete-Sta	0	2012	3
		Hillside Dr	Hillside Ct	Yorba Linda Blvd	0.061	0.119	0.058	Royal Oak	Local	5	Concrete-Sta	0	2012	3
		Hillside Dr	Yorba Linda Blvd	Springer	0.119	0.179	0.060	Royal Oak	Local	5	Concrete-Sta	0	2012	4
		Hillside Dr	Springer		0.179	0.230	0.051	Royal Oak	Local	5	Concrete-Sta	0	2012	4
		Hillside Dr			0.230	0.241	0.011	Royal Oak	Local	5	Concrete-Sta	0	2012	4
		Hillside Dr		Betsy Ross	0.241	0.261	0.020	Royal Oak	Local	5	Concrete-Sta	0	2012	4
		Hillside Dr	Betsy Ross	Amherst Rd	0.261	0.299	0.038	Royal Oak	Local	5	Concrete-Sta	0	2012	4
		Hillside Dr	Amherst Rd	Chester Rd	0.299	0.323	0.024	Royal Oak	Local	5	Concrete-Sta	0	2012	4
		Hillside Dr	Chester Rd	Highfield Rd	0.323	0.351	0.028	Royal Oak	Local	5	Concrete-Sta	0	2012	4
		Hillside Dr	Highfield Rd	Parkview Dr	0.351	0.401	0.050	Royal Oak	Local	5	Concrete-Sta	0	2012	4
		Hillside Dr	Parkview Dr	Normandy Rd	0.401	0.524	0.123	Royal Oak	Local	5	Concrete-Sta	0	2012	4
0682005	Hillside Ct													
		Hillside Ct	Hillside Dr	Dead End or Start	0.000	0.055	0.055	Royal Oak	Local	5	Concrete-Sta	0	2012	4
0652505	Hoffman													
		Hoffman	E 10 Mile Rd	Dondero Ave	0.000	0.087	0.087	Royal Oak	Local	5	Asphalt-Stan	0	2012	4
		Hoffman	Dondero Ave	E Hudson	0.087	0.300	0.213	Royal Oak	Local	5	Concrete-Sta	0	2012	6
		Hoffman	E Hudson	E Lincoln	0.300	0.458	0.158	Royal Oak	Local	5	Composite	0	2012	5
0645209	E Houstonia													
		E Houstonia	N Vermont	N Connecticut	0.000	0.071	0.071	Royal Oak	Local	5	Concrete-Sta	0	2012	7
		E Houstonia	N Connecticut	N Wilson	0.071	0.139	0.068	Royal Oak	Local	5	Concrete-Sta	0	2012	7
		E Houstonia	N Wilson	Campbell Rd	0.139	0.208	0.069	Royal Oak	Local	5	Concrete-Sta	0	2012	7

Last Rating Entered Report

PR No.	Road Name	Segment Name	From Description	To Description	P.O.B.	P.O.E.	Length	City/Township	NFC	Act 51	Surface Subtype	Last Resurf	Last Eval	PASER Rating
0671901	W Houstonia													
		W Houstonia	Crooks Rd	Beechwood Dr	0.000	0.113	0.113	Royal Oak	Local	5	Concrete-Sta	0	2012	4
		W Houstonia	Beechwood Dr	Marywood Dr	0.113	0.252	0.139	Royal Oak	Local	5	Concrete-Sta	0	2012	4
		W Houstonia	Marywood Dr	N Washington	0.252	0.370	0.118	Royal Oak	Local	5	Concrete-Sta	0	2012	4
		W Houstonia	N Washington	N Main	0.370	0.491	0.121	Royal Oak	Local	5	Concrete-Sta	0	2012	4
0671902	E Houstonia													
		E Houstonia	N Main	Rochester Rd	0.000	0.143	0.143	Royal Oak	Local	5	Concrete-Sta	0	2012	6
0679710	W Houstonia													
		W Houstonia	Alicia Ln	Laurome Dr	0.000	0.092	0.092	Royal Oak	Local	5	Concrete-Sta	0	2012	5
0680407	W Houstonia													
		W Houstonia	Woodland & Northwood Blvd	Maplewood	0.000	0.115	0.115	Royal Oak	Local	5	Composite	0	2012	5
		W Houstonia	Maplewood	Evergreen Dr & Bonnie View	0.115	0.383	0.268	Royal Oak	Local	5	Composite	0	2012	4
0682102	W Houstonia													
		W Houstonia	Vinsetta Blvd	Vinsetta Blvd	0.000	0.011	0.011	Royal Oak	Local	5	Composite	0	2012	7
		W Houstonia	Vinsetta Blvd	McDonald Ave	0.011	0.078	0.067	Royal Oak	Local	5	Concrete-Sta	0	2012	4
4414289	E Houstonia													
		E Houstonia	N Vermont	Dead End or Start	0.000	0.031	0.031	Royal Oak	Local	5	Concrete-Sta	0	2012	6
0644709	W Hudson													
		W Hudson	Woodward Ave	S Lafayette	0.000	0.155	0.155	Royal Oak	Local	5	Composite	0	2012	6
0680602	E Hudson													
		E Hudson	Mohawk	Wyandotte	0.000	0.064	0.064	Royal Oak	Local	5	Concrete-Sta	0	2012	6
		E Hudson	Wyandotte	Cherokee	0.064	0.130	0.066	Royal Oak	Local	5	Concrete-Sta	0	2012	6
		E Hudson	Cherokee	Etowah	0.130	0.194	0.064	Royal Oak	Local	5	Concrete-Sta	0	2012	4
		E Hudson	Etowah	Owana	0.194	0.259	0.065	Royal Oak	Local	5	Concrete-Sta	0	2012	4
		E Hudson	Owana	Hoffman	0.259	0.318	0.059	Royal Oak	Local	5	Concrete-Sta	0	2012	6
		E Hudson	Hoffman	McLean Ave	0.318	0.370	0.052	Royal Oak	Local	5	Concrete-Sta	0	2012	5
		E Hudson	McLean Ave	S Wilson	0.370	0.426	0.056	Royal Oak	Local	5	Concrete-Sta	0	2012	4
		E Hudson	S Wilson	S Campbell Rd	0.426	0.485	0.059	Royal Oak	Local	5	Concrete-Sta	0	2012	4
		E Hudson	S Campbell Rd	S Kenwood	0.485	0.649	0.164	Royal Oak	Local	5	Concrete-Sta	0	2012	4
		E Hudson	S Kenwood	Helene	0.649	0.819	0.170	Royal Oak	Local	5	Concrete-Sta	0	2012	4

Last Rating Entered Report

PR No.	Road Name	Segment Name	From Description	To Description	P.O.B.	P.O.E.	Length	City/Township	NFC	Act 51	Surface Subtype	Last Resurf	Last Eval	PASER Rating
0682103	E Hudson													
		E Hudson	S Stephenson Hwy	Attribute Change	0.000	0.068	0.068	Royal Oak	Local	5	Concrete-Sta	0	2012	4
4400046	E Hudson													
		E Hudson	S Lafayette	S Washington	0.000	0.087	0.087	Royal Oak	Local	4	Composite	0	2012	6
		E Hudson	S Washington	S Center	0.087	0.148	0.061	Royal Oak	Local	4	Composite	0	2012	6
		E Hudson	S Center	E Hudson & S Main	0.148	0.207	0.059	Royal Oak	Local	4	Composite	0	2012	6
		E Hudson	S Main & W Hudson	Canadian National Railway	0.207	0.345	0.138	Royal Oak	Local	4	Composite	0	2012	6
		E Hudson	Canadian National Railway	Knowles	0.345	0.458	0.113	Royal Oak	Local	4	Composite	0	2012	6
		E Hudson	Knowles	Pavemenet Change	0.458	0.476	0.018	Royal Oak	Local	5	Undefined	0	0	0
		E Hudson	Pavemenet Change	Batavia	0.476	0.578	0.102	Royal Oak	Local	5	Asphalt-Stan	0	2012	5
		E Hudson	Batavia	Irving	0.578	0.628	0.050	Royal Oak	Local	5	Concrete-Sta	0	2012	7
		E Hudson	Irving	Longfellow	0.628	0.687	0.059	Royal Oak	Local	5	Concrete-Sta	0	2012	8
		E Hudson	Longfellow	Mohawk	0.687	0.745	0.058	Royal Oak	Local	5	Asphalt-Stan	0	2012	2
0644403	Hunter													
		Hunter	Woodward Ave	Pavement Change	0.000	0.063	0.063	Royal Oak	Local	5	Composite	0	2012	4
		Hunter	Pavement Change	Hampton Blvd	0.063	0.214	0.151	Royal Oak	Local	5	Concrete-Sta	0	2012	4
		Hunter	Hampton Blvd	Mandalay	0.214	0.369	0.155	Royal Oak	Local	5	Concrete-Sta	0	2012	4
0644802	Huntington													
		Huntington	E M 1 Service Drive	York	0.000	0.056	0.056	Royal Oak	Local	5	Undefined	0	0	0
		Huntington	York	Dundee	0.056	0.130	0.074	Royal Oak	Local	5	Concrete-Sta	0	2012	7
		Huntington	Dundee	Hereford Dr	0.130	0.207	0.077	Royal Oak	Local	5	Concrete-Sta	0	2012	7
		Huntington	Hereford Dr	City/Twp Line	0.207	0.254	0.047	Royal Oak	Local	5	Concrete-Sta	0	2012	7
0680608	Huron													
		Huron	N Vermont	Campbell Rd & N Campbell R	0.000	0.167	0.167	Royal Oak	Local	5	Composite	0	2012	6
0682104	Iroquois Blvd													
		Iroquois Blvd	Catalpa Dr	Pavement Change	0.000	0.029	0.029	Royal Oak	Local	5	Concrete-Sta	0	2012	7
		Iroquois Blvd	Pavement Change	Lawndale Dr	0.029	0.120	0.091	Royal Oak	Local	5	Asphalt-Stan	0	2012	3
0652401	Irving													
		Irving	Mohawk	Longfellow	0.000	0.059	0.059	Royal Oak	Local	4	Asphalt-Stan	0	2012	7
		Irving	Longfellow	Anne Dr	0.059	0.127	0.068	Royal Oak	Local	4	Asphalt-Stan	0	2012	7

Last Rating Entered Report

PR No.	Road Name	Segment Name	From Description	To Description	P.O.B.	P.O.E.	Length	City/Township	NFC	Act 51	Surface Subtype	Last Resurf	Last Eval	PASER Rating
0652401	Irving													
		Irving	Anne Dr	Dondero Ave	0.127	0.191	0.064	Royal Oak	Local	4	Composite	0	2012	7
		Irving	Dondero Ave	E Parent	0.191	0.290	0.099	Royal Oak	Local	4	Composite	0	2012	7
		Irving	E Parent	E Harrison	0.290	0.384	0.094	Royal Oak	Local	5	Composite	0	2012	5
		Irving	E Harrison	E Hudson	0.384	0.476	0.092	Royal Oak	Local	5	Composite	0	2012	4
		Irving	E Hudson	E Lincoln	0.476	0.592	0.116	Royal Oak	Local	5	Composite	0	2012	4
0652402	Irving													
		Irving	E Lincoln	E 6th St	0.000	0.167	0.167	Royal Oak	Local	5	Composite	0	2012	5
		Irving	E 6th St	E 5th St	0.167	0.233	0.066	Royal Oak	Local	5	Concrete-Sta	0	2012	6
0672107	Jeffrey													
		Jeffrey	Custer	N Washington	0.000	0.177	0.177	Royal Oak	Local	5	Composite	0	2012	5
		Jeffrey	N Washington	N Main	0.177	0.349	0.172	Royal Oak	Local	5	Composite	0	2012	4
0679707	Josephine													
		Josephine	Alfred Ave	Hartrick	0.000	0.045	0.045	Royal Oak	Local	5	Composite	0	2012	4
		Josephine	Hartrick	Sherman Dr	0.045	0.162	0.117	Royal Oak	Local	5	Composite	0	2012	4
0610704	Judson													
		Judson	Judson Ave & Greenfield Rd	Ellwood	0.000	0.057	0.057	Royal Oak	Local	5	Concrete-Sta	0	2012	6
		Judson	Ellwood	Prairie	0.057	0.113	0.056	Royal Oak	Local	5	Concrete-Sta	0	2012	6
		Judson	Prairie	Cummings	0.113	0.170	0.057	Royal Oak	Local	5	Gravel-Stand	0	2012	6
		Judson	Cummings	Garden	0.170	0.226	0.056	Royal Oak	Local	5	Gravel-Stand	0	2012	6
		Judson	Garden	Harvard Rd	0.226	0.341	0.115	Royal Oak	Local	5	Gravel-Stand	0	2012	6
0680507	Kalama													
		Kalama	S Campbell Rd	S Kenwood	0.000	0.165	0.165	Royal Oak	Local	5	Concrete-Sta	0	2012	4
		Kalama	S Kenwood	Helene	0.165	0.333	0.168	Royal Oak	Local	5	Concrete-Sta	0	2012	4
		Kalama	Helene	Brinkey Ave	0.333	0.372	0.039	Royal Oak	Local	5	Concrete-Sta	0	2012	5
		Kalama	Brinkey Ave	S Stephenson Hwy	0.372	0.521	0.149	Royal Oak	Local	5	Concrete-Sta	0	2012	3
0652310	Kayser													
		Kayser	E Lincoln	E 6th St	0.000	0.165	0.165	Royal Oak	Local	5	Composite	0	2012	6
		Kayser	E 6th St	E 5th St	0.165	0.230	0.065	Royal Oak	Local	5	Composite	0	2012	7
0681803	Kayser													

Last Rating Entered Report

PR No.	Road Name	Segment Name	From Description	To Description	P.O.B.	P.O.E.	Length	City/Township	NFC	Act 51	Surface Subtype	Last Resurf	Last Eval	PASER Rating
0681803	Kayser													
		Kayser	E 5th St	E 4th St	0.000	0.046	0.046	Royal Oak	Local	5	Composite	0	2012	6
		Kayser	E 4th St	E 3rd St	0.061	0.107	0.046	Royal Oak	Local	5	Asphalt-Stan	0	2012	8
		Kayser	E 3rd St	E 3rd St	0.107	0.119	0.012	Royal Oak	Local	5	Asphalt-Stan	0	2012	7
		Kayser	E 3rd St	E 2nd St	0.119	0.176	0.057	Royal Oak	Local	5	Asphalt-Stan	0	2012	7
		Kayser	E 2nd St	E 11 Mile Rd	0.176	0.231	0.055	Royal Oak	Local	5	Asphalt-Stan	0	2012	7
0643603	E Kenilworth													
		E Kenilworth	W M 1 Service Drive	S Washington	0.000	0.105	0.105	Royal Oak	Local	5	Composite	0	2012	4
		E Kenilworth	S Washington	S Main & E Kenilworth	0.105	0.224	0.119	Royal Oak	Local	5	Composite	0	2012	5
		E Kenilworth	W Kenilworth & S Main	Delaware	0.224	0.324	0.100	Royal Oak	Local	5	Composite	0	2012	4
		E Kenilworth	Delaware	Dead End or Start	0.324	0.474	0.150	Royal Oak	Local	5	Composite	0	2012	5
0680908	Kensington Dr													
		Kensington Dr	Yorba Linda Blvd	Rockingham Rd	0.000	0.100	0.100	Royal Oak	Local	5	Concrete-Sta	0	2012	5
		Kensington Dr	Rockingham Rd	Chester Rd & Dukeshire Hwy	0.100	0.220	0.120	Royal Oak	Local	5	Concrete-Sta	0	2012	5
0680901	Kent Rd													
		Kent Rd	Chester Rd	Normandy Rd	0.000	0.230	0.230	Royal Oak	Local	5	Concrete-Sta	0	2012	5
4413548	Kent Rd													
		Kent Rd	Chester Rd	Dead End or Start	0.000	0.058	0.058	Royal Oak	Local	5	Concrete-Sta	0	2012	6
0652602	S Kenwood													
		S Kenwood	Barrett	Dallas	0.000	0.048	0.048	Royal Oak	Local	5	Concrete-Sta	0	2012	6
		S Kenwood	Dallas	Brockton	0.048	0.097	0.049	Royal Oak	Local	5	Concrete-Sta	0	2012	6
		S Kenwood	Brockton	E Hudson	0.097	0.145	0.048	Royal Oak	Local	5	Concrete-Sta	0	2012	6
		S Kenwood	E Hudson	Kalama	0.145	0.195	0.050	Royal Oak	Local	5	Concrete-Sta	0	2012	6
		S Kenwood	Kalama	Harwood	0.195	0.245	0.050	Royal Oak	Local	5	Concrete-Sta	0	2012	6
		S Kenwood	Harwood	E Lincoln	0.245	0.296	0.051	Royal Oak	Local	5	Concrete-Sta	0	2012	6
		S Kenwood	E Lincoln	E 6th St	0.296	0.459	0.163	Royal Oak	Local	5	Concrete-Sta	0	2012	6
		S Kenwood	E 6th St	E 4th St	0.459	0.598	0.139	Royal Oak	Local	5	Concrete-Sta	0	2012	4
		S Kenwood	E 4th St	E 4th St	0.598	0.613	0.015	Royal Oak	Local	5	Composite	0	2012	6
		S Kenwood	E 4th St	N Kenwood & E 11 Mile Rd	0.613	0.806	0.193	Royal Oak	Local	5	Concrete-Sta	0	2012	4
		S Kenwood	S Kenwood & E 11 Mile Rd	E University	0.806	0.953	0.147	Royal Oak	Local	5	Concrete-Sta	0	2012	4

Last Rating Entered Report

PR No.	Road Name	Segment Name	From Description	To Description	P.O.B.	P.O.E.	Length	City/Township	NFC	Act 51	Surface Subtype	Last Resurf	Last Eval	PASER Rating
0652602	S Kenwood													
		S Kenwood	E University	E Farnum	0.953	1.083	0.130	Royal Oak	Local	5	Concrete-Sta	0	2012	4
0681508	Kenwood Ct													
		Kenwood Ct	N Kenwood	N Edgeworth	0.000	0.050	0.050	Royal Oak	Local	5	Concrete-Sta	0	2012	4
0681809	N Kenwood													
		N Kenwood	Forest	Gardenia	0.000	0.133	0.133	Royal Oak	Local	5	Asphalt-Stan	0	2012	3
		N Kenwood	Gardenia	Kenwood Ct	0.133	0.233	0.100	Royal Oak	Local	5	Concrete-Sta	0	2012	4
4409275	S Kenwood													
		S Kenwood	E 10 Mile Rd	Guthrie	0.000	0.051	0.051	Royal Oak	Local	5	Concrete-Sta	0	2012	7
		S Kenwood	Guthrie	Dead End or Start	0.051	0.073	0.022	Royal Oak	Local	5	Gravel-Stand	0	2012	6
4413553	Kenwood Ave													
		Kenwood Ave	Bellaire	Road Ends	0.000	0.012	0.012	Royal Oak	Local	5	Concrete-Sta	0	2012	6
		Kenwood Ave	Road Ends	Dead End or Start	0.012	0.067	0.055	Royal Oak	Local	5	Undefined	0	0	0
0652307	Knowles													
		Knowles	E Harrison	E Hudson	0.000	0.093	0.093	Royal Oak	Local	4	Concrete-Sta	0	2012	6
		Knowles	E Hudson	E Lincoln	0.093	0.215	0.122	Royal Oak	Local	4	Concrete-Sta	0	2012	5
		Knowles	E Lincoln	E 7th St	0.215	0.307	0.092	Royal Oak	Local	4	Concrete-Sta	0	2012	7
		Knowles	E 7th St	E 6th St	0.307	0.370	0.063	Royal Oak	Local	4	Concrete-Sta	0	2012	7
		Knowles	E 6th St	E 5th St	0.370	0.439	0.069	Royal Oak	Local	4	Composite	0	2012	6
		Knowles	E 5th St	E 4th St	0.439	0.490	0.051	Royal Oak	Local	4	Composite	0	2012	5
0681901	Knowles													
		Knowles	E 4th St	E 3rd St	0.000	0.050	0.050	Royal Oak	Local	5	Composite	0	2012	3
0682118	Knowles													
		Knowles	E 11 Mile Rd	Dead End or Start	0.000	0.054	0.054	Royal Oak	Local	5	Asphalt-Stan	0	2012	5
0671903	La Plaza Ct													
		La Plaza Ct	Marywood Dr	N Washington	0.000	0.118	0.118	Royal Oak	Local	5	Concrete-Sta	0	2012	4
		La Plaza Ct	N Washington	N Main	0.118	0.239	0.121	Royal Oak	Local	5	Concrete-Sta	0	2012	4
0672004	E La Salle													
		E La Salle	N Main	Rochester Rd	0.000	0.268	0.268	Royal Oak	Local	5	Concrete-Sta	0	2012	6
0679701	E La Salle													

Last Rating Entered Report

PR No.	Road Name	Segment Name	From Description	To Description	P.O.B.	P.O.E.	Length	City/Township	NFC	Act 51	Surface Subtype	Last Resurf	Last Eval	PASER Rating
0679701	E La Salle													
		E La Salle	Rochester Rd	Ardmore	0.000	0.158	0.158	Royal Oak	Local	5	Concrete-Sta	0	2012	4
		E La Salle	Ardmore	N Alexander	0.158	0.277	0.119	Royal Oak	Local	5	Composite	0	2012	5
0644803	S Lafayette													
		S Lafayette	W M 1 Service Drive	W Parent	0.000	0.047	0.047	Royal Oak	Local	4	Composite	0	2012	5
		S Lafayette	W Parent	W Parent	0.047	0.073	0.026	Royal Oak	Local	4	Composite	0	2012	5
		S Lafayette	W Parent	W Harrison	0.073	0.119	0.046	Royal Oak	Local	4	Composite	0	2012	5
		S Lafayette	W Harrison	W Harrison	0.119	0.141	0.022	Royal Oak	Local	4	Concrete-Sta	0	2012	8
		S Lafayette	W Harrison	W Hudson	0.141	0.189	0.048	Royal Oak	Local	4	Composite	0	2012	5
		S Lafayette	W Hudson	W Hudson	0.189	0.198	0.009	Royal Oak	Local	4	Composite	0	2012	5
		S Lafayette	W Hudson	9th St	0.198	0.250	0.052	Royal Oak	Local	4	Composite	0	2012	5
		S Lafayette	9th St	W Lincoln	0.250	0.308	0.058	Royal Oak	Local	4	Composite	0	2012	5
		S Lafayette			0.308	0.463	0.155	Royal Oak	MajColl	4	Asphalt-Stan	0	2011	4
		S Lafayette			0.463	0.517	0.054	Royal Oak	MajColl	4	Asphalt-Stan	0	2011	4
		S Lafayette			0.517	0.579	0.062	Royal Oak	MajColl	4	Asphalt-Stan	0	2011	4
		S Lafayette			0.579	0.688	0.109	Royal Oak	MajColl	4	Asphalt-Stan	0	2011	4
0664106	N Lafayette													
		N Lafayette	W 12 Mile Rd	Mary Ave	0.000	0.101	0.101	Royal Oak	Local	5	Composite	0	2012	5
0681407	N Lafayette													
		N Lafayette	Catalpa Dr	W Derby Ave	0.000	0.116	0.116	Royal Oak	Local	5	Concrete-Sta	0	2012	4
		N Lafayette	W Derby Ave		0.116	0.192	0.076	Royal Oak	Local	5	Gravel-Stand	0	2012	6
0682110	N Lafayette													
		N Lafayette	W 11 Mile Rd	Oakland	0.000	0.114	0.114	Royal Oak	Local	5	Concrete-Sta	0	2012	5
4404186	N Lafayette													
		N Lafayette	Catalpa Dr	Dead End or Start	0.000	0.069	0.069	Royal Oak	Local	5	Concrete-Sta	0	2012	6
0671905	Lakeside Ct													
		Lakeside Ct	N Main	Dead End or Start	0.000	0.065	0.065	Royal Oak	Local	5	Gravel-Stand	0	2012	6
0652302	S Laurel													
		S Laurel	W Lincoln	W 7th St	0.000	0.104	0.104	Royal Oak	Local	5	Composite	0	2012	8
		S Laurel	W 7th St	W 6th St	0.104	0.163	0.059	Royal Oak	Local	5	Composite	0	2012	8

Last Rating Entered Report

PR No.	Road Name	Segment Name	From Description	To Description	P.O.B.	P.O.E.	Length	City/Township	NFC	Act 51	Surface Subtype	Last Resurf	Last Eval	PASER Rating
0652302	S Laurel													
		S Laurel	W 6th St	W 4th St	0.163	0.279	0.116	Royal Oak	Local	5	Composite	0	2012	7
		S Laurel	W 4th St	W 3rd St	0.279	0.367	0.088	Royal Oak	Local	5	Composite	0	2012	7
		S Laurel	W 3rd St	W 11 Mile Rd	0.367	0.457	0.090	Royal Oak	Local	5	Composite	0	2012	7
4407423	N Laurel													
		N Laurel	W 11 Mile Rd	Louis & Sherman Dr	0.000	0.060	0.060	Royal Oak	Local	5	Concrete-Sta	0	2012	7
0682101	Laurome Dr													
		Laurome Dr	Vinsetta Blvd	W Houstonia	0.000	0.054	0.054	Royal Oak	Local	5	Concrete-Sta	0	2012	4
		Laurome Dr	W Houstonia	Lloyd	0.054	0.174	0.120	Royal Oak	Local	5	Graded Earth	0	2012	4
0681708	Lawndale Dr													
		Lawndale Dr	Fernwood Rd	Hilldale Dr	0.000	0.104	0.104	Royal Oak	Local	5	Asphalt-Stan	0	2012	3
		Lawndale Dr	Hilldale Dr	Dead End or Start	0.104	0.162	0.058	Royal Oak	Local	5	Concrete-Sta	0	2012	6
0682205	Lawndale Dr													
		Lawndale Dr	Maxwell	Dead End or Start	0.000	0.027	0.027	Royal Oak	Local	5	Gravel-Stand	0	2012	6
4409999	Lawndale Dr													
		Lawndale Dr	Vinsetta Blvd	Iroquois Blvd	0.000	0.020	0.020	Royal Oak	Local	5	Concrete-Sta	0	2012	6
		Lawndale Dr	Iroquois Blvd	Oakridge	0.020	0.083	0.063	Royal Oak	Local	5	Concrete-Sta	0	2012	6
4415776	Lawndale Dr													
		Lawndale Dr	Vinsetta Blvd	Vinsetta Blvd	0.000	0.015	0.015	Royal Oak	Local	5	Composite	0	2012	7
0672007	E Lawrence													
		E Lawrence	Dead End or Start	N Main & E Lawrence	0.000	0.087	0.087	Royal Oak	Local	5	Concrete-Sta	0	2012	5
		E Lawrence	N Main & W Lawrence	Glendale	0.087	0.262	0.175	Royal Oak	Local	5	Concrete-Sta	0	2012	5
		E Lawrence	Glendale	Rochester Rd	0.262	0.383	0.121	Royal Oak	Local	5	Concrete-Sta	0	2012	6
4410139	E Lawrence													
		E Lawrence	Rochester Rd	Dead End or Start	0.000	0.035	0.035	Royal Oak	Local	5	Concrete-Sta	0	2012	5
0652308	Lawson													
		Lawson	E Lincoln	E 6th St	0.000	0.159	0.159	Royal Oak	Local	5	Composite	0	2012	6
0612709	Leafdale													
		Leafdale	Samoset	W 14 Mile Rd	0.000	0.129	0.129	Royal Oak	Local	5	Concrete-Sta	0	2012	4
4400011	Leafdale													
		Leafdale	W 14 Mile Rd	Parmenter Blvd	0.000	0.179	0.179	Royal Oak	Local	5	Concrete-Sta	0	2012	4

Last Rating Entered Report

PR No.	Road Name	Segment Name	From Description	To Description	P.O.B.	P.O.E.	Length	City/Township	NFC	Act 51	Surface Subtype	Last Resurf	Last Eval	PASER Rating
4400011	Leafdale													
		Leafdale	Parmenter Blvd	Torquay	0.179	0.338	0.159	Royal Oak	Local	5	Concrete-Sta	0	2012	4
1813101	Lenox Ave													
		Lenox Ave	Rowland	Barrett	0.000	0.042	0.042	Royal Oak	Local	5	Gravel-Stand	0	2012	6
		Lenox Ave	Barrett	Dallas	0.042	0.094	0.052	Royal Oak	Local	5	Concrete-Sta	0	2012	5
0672102	Lexington Blvd													
		Lexington Blvd	Crooks Rd	Marais	0.000	0.392	0.392	Royal Oak	Local	4	Concrete-Sta	0	2012	7
		Lexington Blvd	Marais	Custer	0.392	0.650	0.258	Royal Oak	Local	5	Concrete-Sta	0	2012	5
		Lexington Blvd	Custer	N Washington	0.650	0.815	0.165	Royal Oak	Local	5	Concrete-Sta	0	2012	5
		Lexington Blvd	N Washington	N Main	0.815	0.987	0.172	Royal Oak	Local	5	Concrete-Sta	0	2012	4
0651908	E Lincoln													
		Lincoln	City/Twp Line	W Lincoln & Woodward Ave	1.406	1.442	0.036	Royal Oak	Local	4	Composite	0	2012	6
		E Lincoln	City/Twp Line	Woodward	1.442	1.458	0.016	Royal Oak	MajColl	4	Asphalt-Stan	0	2011	5
		E Lincoln		Hendrie Blvd	1.458	1.471	0.013	Royal Oak	MajColl	4	Asphalt-Stan	0	2011	4
		E Lincoln	Hendrie Blvd	S Pleasant	1.471	1.530	0.059	Royal Oak	MajColl	4	Asphalt-Stan	0	2011	3
		E Lincoln	S Pleasant		1.530	1.641	0.111	Royal Oak	MajColl	4	Asphalt-Stan	0	2011	4
		E Lincoln			1.641	1.697	0.056	Royal Oak	MajColl	4	Asphalt-Stan	0	2011	3
		E Lincoln		S Washington	1.697	1.764	0.067	Royal Oak	MajColl	4	Asphalt-Stan	0	2011	4
		E Lincoln	S Washington	S Center	1.764	1.824	0.060	Royal Oak	MajColl	4	Asphalt-Stan	0	2011	4
		E Lincoln	S Center		1.824	1.888	0.064	Royal Oak	MajColl	4	Asphalt-Stan	0	2011	4
		E Lincoln			1.888	2.010	0.122	Royal Oak	MajColl	4	Asphalt-Stan	0	2011	4
		E Lincoln		Knowles	2.010	2.136	0.126	Royal Oak	MajColl	4	Asphalt-Stan	0	2011	4
		E Lincoln	Knowles	Batavia	2.136	2.255	0.119	Royal Oak	MajColl	4	Asphalt-Stan	0	2011	4
		E Lincoln	Batavia	S Alexander	2.255	2.397	0.142	Royal Oak	MajColl	4	Asphalt-Stan	0	2011	4
		E Lincoln	S Alexander	Mohawk	2.397	2.426	0.029	Royal Oak	MajColl	4	Asphalt-Stan	0	2011	4
		E Lincoln	Mohawk	S Altadena	2.426	2.459	0.033	Royal Oak	MajColl	4	Asphalt-Stan	0	2011	4
		E Lincoln	S Altadena	S Rembrandt	2.459	2.589	0.130	Royal Oak	MajColl	4	Asphalt-Stan	0	2011	4
		E Lincoln	S Rembrandt	S Vermont	2.589	2.716	0.127	Royal Oak	MajColl	4	Asphalt-Stan	0	2011	4
		E Lincoln	S Vermont	Hoffman	2.716	2.746	0.030	Royal Oak	MajColl	4	Asphalt-Stan	0	2011	4
		E Lincoln	Hoffman	S Wilson	2.746	2.848	0.102	Royal Oak	MajColl	4	Asphalt-Stan	0	2011	4

Last Rating Entered Report

PR No.	Road Name	Segment Name	From Description	To Description	P.O.B.	P.O.E.	Length	City/Township	NFC	Act 51	Surface Subtype	Last Resurf	Last Eval	PASER Rating
0651908	E Lincoln													
		E Lincoln	S Wilson		2.848	2.911	0.063	Royal Oak	MajColl	4	Asphalt-Stan	0	2011	4
		E Lincoln		S Edison	2.911	2.968	0.057	Royal Oak	MajColl	4	Asphalt-Stan	0	2011	9
		E Lincoln	S Edison	S Dorchester	2.968	3.022	0.054	Royal Oak	MajColl	4	Asphalt-Stan	0	2011	9
		E Lincoln	S Dorchester		3.022	3.410	0.388	Royal Oak	MajColl	4	Asphalt-Stan	0	2011	9
		E Lincoln			3.410	3.432	0.022	Royal Oak	MajColl	4	Concrete-Sta	0	2011	8
		E Lincoln	Bridge 8098	Bridge 8098	3.432	3.448	0.016	Royal Oak	MajColl	4	Concrete-Sta	0	2011	8
		E Lincoln	Bridge 8098	I 75 Service	3.448	3.466	0.018	Royal Oak	MajColl	4	Concrete-Sta	0	2011	8
0672001	Linden													
		Linden	N Main	Rochester Rd	0.000	0.245	0.245	Royal Oak	Local	5	Concrete-Sta	0	2012	5
0681710	Linden													
		Linden	Rochester Rd	Fern	0.000	0.101	0.101	Royal Oak	Local	5	Concrete-Sta	0	2012	5
0644601	Linwood													
		Linwood	Woodward Ave	Pavement Change	0.000	0.134	0.134	Royal Oak	Local	5	Composite	0	2012	1
		Linwood	Pavement Change	W 12 Mile Rd	0.134	0.196	0.062	Royal Oak	Local	5	Concrete-Sta	0	2012	2
0680702	Linwood													
		Linwood	Northwood Blvd	Lloyd	0.000	0.154	0.154	Royal Oak	Local	5	Composite	0	2012	5
		Linwood	Lloyd	Carman	0.154	0.299	0.145	Royal Oak	Local	5	Composite	0	2012	4
		Linwood	Carman	W Webster Rd	0.299	0.404	0.105	Royal Oak	Local	5	Composite	0	2012	4
		Linwood	W Webster Rd	Glenwood Rd	0.404	0.579	0.175	Royal Oak	Local	5	Concrete-Sta	0	2012	4
		Linwood	Glenwood Rd	Woodland	0.579	0.694	0.115	Royal Oak	Local	5	Concrete-Sta	0	2012	4
		Linwood	Woodland	Linwood Ct	0.694	0.749	0.055	Royal Oak	Local	5	Concrete-Sta	0	2012	3
		Linwood	Linwood Ct	Essex	0.749	0.768	0.019	Royal Oak	Local	5	Concrete-Sta	0	2012	3
		Linwood	Essex	Elmhurst	0.768	0.885	0.117	Royal Oak	Local	5	Concrete-Sta	0	2012	4
0680903	Linwood													
		Linwood	Starr Rd	Chester Rd	0.000	0.226	0.226	Royal Oak	Local	5	Concrete-Sta	0	2012	5
		Linwood	Chester Rd	Normandy Rd	0.226	0.457	0.231	Royal Oak	Local	5	Concrete-Sta	0	2012	5
0682206	Linwood Ct													
		Linwood Ct	Linwood	Dead End or Start	0.000	0.033	0.033	Royal Oak	Local	5	Concrete-Sta	0	2012	4
0679801	Lloyd													

Last Rating Entered Report

PR No.	Road Name	Segment Name	From Description	To Description	P.O.B.	P.O.E.	Length	City/Township	NFC	Act 51	Surface Subtype	Last Resurf	Last Eval	PASER Rating
0679801	Lloyd													
		Lloyd	Evergreen Dr	Lyons	0.000	0.035	0.035	Royal Oak	Local	5	Concrete-Sta	0	2012	5
		Lloyd	Lyons	Alicia Ln	0.035	0.101	0.066	Royal Oak	Local	5	Concrete-Sta	0	2012	5
		Lloyd	Alicia Ln	Murdock	0.101	0.149	0.048	Royal Oak	Local	5	Concrete-Sta	0	2012	5
		Lloyd	Murdock	Laurome Dr	0.149	0.158	0.009	Royal Oak	Local	5	Concrete-Sta	0	2012	5
		Lloyd	Laurome Dr	Vinsetta Blvd	0.158	0.220	0.062	Royal Oak	Local	5	Concrete-Sta	0	2012	5
		Lloyd	Vinsetta Blvd	Vinsetta Blvd	0.220	0.232	0.012	Royal Oak	Local	5	Composite	0	2012	6
		Lloyd	Vinsetta Blvd	McDonald Ave	0.232	0.297	0.065	Royal Oak	Local	5	Concrete-Sta	0	2012	5
		Lloyd	McDonald Ave	Crooks Rd	0.297	0.315	0.018	Royal Oak	Local	5	Composite	0	2012	9
		Lloyd	Crooks Rd	Beechwood Dr	0.315	0.494	0.179	Royal Oak	Local	5	Concrete-Sta	0	2012	5
		Lloyd	Beechwood Dr	Marywood Dr	0.494	0.633	0.139	Royal Oak	Local	5	Concrete-Sta	0	2012	5
0680409	Lloyd													
		Lloyd	Clawson	Elmhurst	0.000	0.066	0.066	Royal Oak	Local	5	Concrete-Sta	0	2012	4
		Lloyd	Elmhurst	Linwood	0.066	0.130	0.064	Royal Oak	Local	5	Composite	0	2012	3
		Lloyd	Linwood	Woodland	0.130	0.188	0.058	Royal Oak	Local	5	Concrete-Sta	0	2012	4
		Lloyd	Woodland	Ferncliff	0.188	0.243	0.055	Royal Oak	Local	5	Concrete-Sta	0	2012	4
		Lloyd	Ferncliff	Maplewood	0.243	0.305	0.062	Royal Oak	Local	5	Concrete-Sta	0	2012	4
		Lloyd	Maplewood	Northwood Blvd	0.305	0.366	0.061	Royal Oak	Local	5	Concrete-Sta	0	2012	5
		Lloyd	Northwood Blvd	Bonnie View Dr	0.366	0.496	0.130	Royal Oak	Local	5	Concrete-Sta	0	2012	5
0680008	Lockwood Rd													
		Lockwood Rd	W Farnum	Austin	0.000	0.081	0.081	Royal Oak	Local	5	Composite	0	2012	3
		Lockwood Rd	Austin	Crane	0.081	0.154	0.073	Royal Oak	Local	5	Composite	0	2012	3
		Lockwood Rd	Crane	Catalpa Dr	0.154	0.263	0.109	Royal Oak	Local	5	Composite	0	2012	3
0652403	Longfellow													
		Longfellow	Irving	Dondero Ave	0.000	0.072	0.072	Royal Oak	Local	5	Composite	0	2012	4
		Longfellow	Dondero Ave	E Parent	0.072	0.170	0.098	Royal Oak	Local	5	Composite	0	2012	3
		Longfellow	E Parent	E Harrison	0.170	0.267	0.097	Royal Oak	Local	5	Composite	0	2012	4
		Longfellow	E Harrison	E Hudson	0.267	0.359	0.092	Royal Oak	Local	5	Composite	0	2012	4
		Longfellow	E Hudson	E Lincoln	0.359	0.470	0.111	Royal Oak	Local	5	Composite	0	2012	4
0682208	Louis													

Last Rating Entered Report

PR No.	Road Name	Segment Name	From Description	To Description	P.O.B.	P.O.E.	Length	City/Township	NFC	Act 51	Surface Subtype	Last Resurf	Last Eval	PASER Rating
0682208	Louis													
		Louis	Maxwell	N Maple	0.000	0.083	0.083	Royal Oak	Local	5	Concrete-Sta	0	2012	5
0682209	Louis													
		Louis	N Maple	N Laurel & Sherman Dr	0.000	0.115	0.115	Royal Oak	Local	5	Concrete-Sta	0	2012	5
0681107	Lyons													
		Lyons	Lloyd	Crooks Rd	0.000	0.214	0.214	Royal Oak	Local	5	Composite	0	2012	6
0682210	Mace													
		Mace	N Minerva	N Stephenson Hwy	0.000	0.105	0.105	Royal Oak	Local	5	Concrete-Sta	0	2012	4
0680205	Magnolia													
		Magnolia	Vinsetta Blvd	Vinsetta Blvd	0.000	0.018	0.018	Royal Oak	Local	5	Concrete-Sta	0	2012	5
		Magnolia	Vinsetta Blvd	Beechwood Dr	0.018	0.195	0.177	Royal Oak	Local	5	Concrete-Sta	0	2012	5
		Magnolia	Beechwood Dr	Marywood Dr	0.195	0.332	0.137	Royal Oak	Local	5	Concrete-Sta	0	2012	5
0644806	N Main													
		S Main		Bridge 7941	0.105	0.115	0.010	Royal Oak	PrincArt	4	Concrete-Sta	0	2011	8
		S Main	Bridge 7941		0.115	0.133	0.018	Royal Oak	PrincArt	4	Concrete-Sta	0	2011	8
		S Main		Rhode Island	0.133	0.226	0.093	Royal Oak	PrincArt	4	Asphalt-Stan	0	2011	4
		S Main	Rhode Island	W Parent	0.226	0.410	0.184	Royal Oak	PrincArt	4	Asphalt-Stan	0	2011	4
		S Main	W Parent	E Harrison	0.410	0.463	0.053	Royal Oak	PrincArt	4	Asphalt-Stan	0	2011	4
		S Main	E Harrison	W Harrison	0.463	0.480	0.017	Royal Oak	PrincArt	4	Asphalt-Stan	0	2011	4
		S Main	W Harrison	W Hudson	0.480	0.551	0.071	Royal Oak	PrincArt	4	Asphalt-Stan	0	2011	4
		S Main	W Hudson		0.551	0.681	0.130	Royal Oak	PrincArt	4	Asphalt-Stan	0	2011	4
		S Main			0.681	0.762	0.081	Royal Oak	PrincArt	4	Asphalt-Stan	0	2011	5
		S Main		Canadian National Railway	0.762	0.788	0.026	Royal Oak	PrincArt	4	Asphalt-Stan	0	2011	5
		S Main	Canadian National Railway		0.788	0.822	0.034	Royal Oak	PrincArt	4	Asphalt-Stan	0	2011	5
		S Main			0.822	0.939	0.117	Royal Oak	PrincArt	4	Asphalt-Stan	0	2011	5
		S Main		W 3rd St	0.939	0.997	0.058	Royal Oak	PrincArt	4	Asphalt-Stan	0	2011	5
		S Main	W 3rd St	E 2nd St	0.997	1.057	0.060	Royal Oak	PrincArt	4	Asphalt-Stan	0	2011	4
		S Main	E 2nd St	W 11 Mile Rd	1.057	1.114	0.057	Royal Oak	PrincArt	4	Asphalt-Stan	0	2011	4
		S Main	W 11 Mile Rd	Pingree Blvd	1.114	1.333	0.219	Royal Oak	PrincArt	4	Asphalt-Stan	0	2011	4
		S Main	Pingree Blvd	W Farnum	1.333	1.401	0.068	Royal Oak	PrincArt	4	Asphalt-Stan	0	2011	5

Last Rating Entered Report

PR No.	Road Name	Segment Name	From Description	To Description	P.O.B.	P.O.E.	Length	City/Township	NFC	Act 51	Surface Subtype	Last Resurf	Last Eval	PASER Rating
0644806	N Main													
		S Main	W Farnum	E Farnum	1.401	1.405	0.004	Royal Oak	PrincArt	4	Asphalt-Stan	0	2011	6
		S Main	E Farnum	Willis	1.405	1.438	0.033	Royal Oak	PrincArt	4	Asphalt-Stan	0	2011	6
		S Main	Willis	Baldwin	1.438	1.471	0.033	Royal Oak	PrincArt	4	Asphalt-Stan	0	2011	6
		S Main	Baldwin	Crane	1.471	1.584	0.113	Royal Oak	PrincArt	4	Asphalt-Stan	0	2011	6
		S Main	Crane	Hawthorne	1.584	1.610	0.026	Royal Oak	PrincArt	4	Asphalt-Stan	0	2011	6
		S Main	Hawthorne		1.610	1.697	0.087	Royal Oak	PrincArt	4	Asphalt-Stan	0	2011	6
		S Main			1.697	1.772	0.075	Royal Oak	PrincArt	4	Asphalt-Stan	0	2011	6
		N Main		[Surface Segment Split]	1.772	1.917	0.145	Royal Oak	MinArt	4	Asphalt-Stan	0	2011	8
		N Main	[Surface Segment Split]	E 12 Mile Rd	1.917	2.115	0.198	Royal Oak	MinArt	4	Asphalt-Stan	0	2011	8
		N Main	E 12 Mile Rd	Mary Ave	2.115	2.215	0.100	Royal Oak	MinArt	4	Asphalt-Stan	0	2011	8
		N Main	Mary Ave		2.215	2.769	0.554	Royal Oak	MinArt	4	Asphalt-Stan	0	2011	8
		N Main		Ellen	2.769	2.826	0.057	Royal Oak	MinArt	4	Asphalt-Stan	0	2011	8
		N Main	Ellen	Linden	2.826	2.829	0.003	Royal Oak	MinArt	4	Asphalt-Stan	0	2011	8
		N Main	Linden	Royal	2.829	2.871	0.042	Royal Oak	MinArt	4	Asphalt-Stan	0	2011	8
		N Main	Royal	W Lawrence	2.871	3.074	0.203	Royal Oak	MinArt	4	Asphalt-Stan	0	2011	8
		N Main	W Lawrence	E 13 Mile Rd	3.074	3.133	0.059	Royal Oak	MinArt	4	Asphalt-Stan	0	2011	8
		N Main	E 13 Mile Rd	E Windemere	3.133	3.196	0.063	Royal Oak	MinArt	4	Asphalt-Stan	0	2011	7
		N Main	E Windemere	Mount Vernon Blvd	3.196	3.241	0.045	Royal Oak	MinArt	4	Asphalt-Stan	0	2011	8
		N Main	Mount Vernon Blvd	Midland Blvd	3.241	3.259	0.018	Royal Oak	MinArt	4	Asphalt-Stan	0	2011	8
		N Main	Midland Blvd	Woodlawn	3.259	3.324	0.065	Royal Oak	MinArt	4	Asphalt-Stan	0	2011	8
		N Main	Woodlawn	Lexington Blvd	3.324	3.353	0.029	Royal Oak	MinArt	4	Asphalt-Stan	0	2011	8
		N Main	Lexington Blvd	Charlotte	3.353	3.440	0.087	Royal Oak	MinArt	4	Asphalt-Stan	0	2011	8
		N Main	Charlotte	Edmund	3.440	3.451	0.011	Royal Oak	MinArt	4	Asphalt-Stan	0	2011	5
		N Main	Edmund	Amelia	3.451	3.580	0.129	Royal Oak	MinArt	4	Asphalt-Stan	0	2011	5
		N Main	Amelia		3.580	3.634	0.054	Royal Oak	MinArt	4	Asphalt-Stan	0	2011	6
		N Main		Woodside Rd	3.634	3.658	0.024	Royal Oak	MinArt	4	Concrete-Sta	0	2011	6
		N Main	Woodside Rd		3.658	3.698	0.040	Royal Oak	MinArt	4	Concrete-Sta	0	2011	6
0680809	Mandalay													
		Mandalay	Starr Rd	Ravena	0.000	0.063	0.063	Royal Oak	Local	5	Composite	0	2012	6

Last Rating Entered Report

PR No.	Road Name	Segment Name	From Description	To Description	P.O.B.	P.O.E.	Length	City/Township	NFC	Act 51	Surface Subtype	Last Resurf	Last Eval	PASER Rating
0680809	Mandalay													
		Mandalay	Ravena	Chester Rd	0.063	0.131	0.068	Royal Oak	Local	5	Concrete-Sta	0	2012	5
		Mandalay	Chester Rd	Hunter	0.131	0.199	0.068	Royal Oak	Local	5	Concrete-Sta	0	2012	6
		Mandalay	Hunter	Normandy Rd	0.199	0.265	0.066	Royal Oak	Local	5	Concrete-Sta	0	2012	6
0682301	Mandalay													
		Mandalay	Normandy Rd	Massoit Rd	0.000	0.129	0.129	Royal Oak	Local	5	Composite	0	2012	6
		Mandalay	Massoit Rd	Nakota	0.129	0.255	0.126	Royal Oak	Local	5	Concrete-Sta	0	2012	5
0682302	Mandalay													
		Mandalay	Samoset	W 14 Mile Rd	0.000	0.129	0.129	Royal Oak	Local	5	Concrete-Sta	0	2012	4
0659808	Manitou Blvd													
		Manitou Blvd	W 13 Mile Rd	W Windemere	0.000	0.055	0.055	Royal Oak	Local	5	Concrete-Sta	0	2012	6
		Manitou Blvd	W Windemere	Dead End or Start	0.055	0.077	0.022	Royal Oak	Local	5	Gravel-Stand	0	2012	6
0682303	Mankato													
		Mankato	Normandy Rd	Massoit Rd	0.000	0.127	0.127	Royal Oak	Local	5	Concrete-Sta	0	2012	5
		Mankato	Massoit Rd	Nakota	0.127	0.254	0.127	Royal Oak	Local	5	Concrete-Sta	0	2012	5
0682304	Mankato													
		Mankato	Samoset	W 14 Mile Rd	0.000	0.129	0.129	Royal Oak	Local	5	Concrete-Sta	0	2012	4
0681105	Manor													
		Manor	Normandy Rd	Cresthill	0.000	0.131	0.131	Royal Oak	Local	5	Composite	0	2012	4
		Manor	Cresthill	Pavement Change	0.131	0.186	0.055	Royal Oak	Local	5	Composite	0	2012	4
		Manor	Pavement Change	Crooks Rd	0.186	0.237	0.051	Royal Oak	Local	5	Concrete-Sta	0	2012	3
0682305	Mansfield													
		Mansfield	W 14 Mile Rd	Parmenter Blvd	0.000	0.137	0.137	Royal Oak	Local	5	Concrete-Sta	0	2012	4
		Mansfield	Parmenter Blvd	Torquay	0.137	0.338	0.201	Royal Oak	Local	5	Concrete-Sta	0	2012	4
0664103	N Maple													
		N Maple	Dead End or Start	Catalpa Dr	0.000	0.124	0.124	Royal Oak	Local	5	Concrete-Sta	0	2012	5
		N Maple	Catalpa Dr	W Derby Ave	0.124	0.259	0.135	Royal Oak	Local	5	Composite	0	2012	5
		N Maple	W Derby Ave	Woodsboro Dr	0.259	0.382	0.123	Royal Oak	Local	5	Composite	0	2012	4
		N Maple	Woodsboro Dr	W 12 Mile Rd	0.382	0.579	0.197	Royal Oak	Local	5	Composite	0	2012	4
0681702	N Maple													

Last Rating Entered Report

PR No.	Road Name	Segment Name	From Description	To Description	P.O.B.	P.O.E.	Length	City/Township	NFC	Act 51	Surface Subtype	Last Resurf	Last Eval	PASER Rating
0681702	N Maple													
		N Maple	W 4th St	W 3rd St	0.000	0.089	0.089	Royal Oak	Local	5	Concrete-Sta	0	2012	4
		N Maple	W 3rd St	W 11 Mile Rd & N Maple	0.089	0.178	0.089	Royal Oak	Local	5	Concrete-Sta	0	2012	4
		N Maple	S Maple & W 11 Mile Rd	Louis	0.178	0.238	0.060	Royal Oak	Local	5	Concrete-Sta	0	2012	4
		N Maple	Louis	Louis	0.238	0.249	0.011	Royal Oak	Local	5	Concrete-Sta	0	2012	4
		N Maple	Louis	Sherman Dr	0.249	0.297	0.048	Royal Oak	Local	5	Concrete-Sta	0	2012	4
		N Maple	Sherman Dr	Florence	0.297	0.339	0.042	Royal Oak	Local	5	Asphalt-Stan	0	2012	5
		N Maple	Florence	Park	0.339	0.394	0.055	Royal Oak	Local	5	Asphalt-Stan	0	2012	4
		N Maple	Park	W Farnum	0.394	0.452	0.058	Royal Oak	Local	5	Asphalt-Stan	0	2012	6
4404193	S Maple													
		S Maple	W 4th St	Dead End or Start	0.000	0.052	0.052	Royal Oak	Local	5	Composite	0	2012	7
0681701	Maplegrove													
		Maplegrove	W Farnum	Catalpa Dr	0.000	0.206	0.206	Royal Oak	Local	5	Composite	0	2012	2
0682306	Maplegrove													
		Maplegrove	Catalpa Dr	Mayfield Dr	0.000	0.154	0.154	Royal Oak	Local	5	Asphalt-Stan	0	2012	4
0644510	Maplewood													
		Maplewood	W 12 Mile Rd	Roseland	0.000	0.064	0.064	Royal Oak	Local	5	Concrete-Sta	0	2012	3
		Maplewood	Roseland	W Houstonia	0.064	0.126	0.062	Royal Oak	Local	5	Concrete-Sta	0	2012	3
		Maplewood	W Houstonia	Sycamore	0.126	0.185	0.059	Royal Oak	Local	5	Concrete-Sta	0	2012	4
		Maplewood	Sycamore	Northwood Blvd	0.185	0.212	0.027	Royal Oak	Local	5	Composite	0	2012	3
		Maplewood	Northwood Blvd	Lloyd	0.212	0.253	0.041	Royal Oak	Local	5	Composite	0	2012	5
		Maplewood	Lloyd	Bonnie View Dr	0.253	0.374	0.121	Royal Oak	Local	5	Composite	0	2012	5
		Maplewood	Bonnie View Dr	W Webster Rd	0.374	0.502	0.128	Royal Oak	Local	5	Composite	0	2012	5
		Maplewood	W Webster Rd		0.502	0.682	0.180	Royal Oak	Local	5	Concrete-Sta	0	2012	6
0659902	Maplewood													
		Maplewood	Glenwood Rd	Essex	0.000	0.198	0.198	Royal Oak	Local	5	Concrete-Sta	0	2012	5
		Maplewood	Essex	W 13 Mile Rd	0.198	0.337	0.139	Royal Oak	Local	5	Concrete-Sta	0	2012	6
0659807	Marais													
		Marais	W 13 Mile Rd	W Windemere	0.000	0.054	0.054	Royal Oak	Local	4	Concrete-Sta	0	2012	7
		Marais	W Windemere	Mount Vernon Blvd	0.054	0.109	0.055	Royal Oak	Local	4	Concrete-Sta	0	2012	6

Last Rating Entered Report

PR No.	Road Name	Segment Name	From Description	To Description	P.O.B.	P.O.E.	Length	City/Township	NFC	Act 51	Surface Subtype	Last Resurf	Last Eval	PASER Rating
0659807	Marais													
		Marais	Mount Vernon Blvd	Lexington Blvd	0.109	0.223	0.114	Royal Oak	Local	4	Concrete-Sta	0	2012	6
4410188	Marais													
		Marais	Vinsetta Blvd	W Webster Rd	0.000	0.080	0.080	Royal Oak	Local	4	Concrete-Sta	0	2012	6
		Marais	W Webster Rd	Hickory	0.080	0.167	0.087	Royal Oak	Local	4	Concrete-Sta	0	2012	6
		Marais	Hickory	Royal	0.167	0.255	0.088	Royal Oak	Local	4	Gravel-Stand	0	2012	6
		Marais	Royal	Butternut	0.255	0.351	0.096	Royal Oak	Local	5	Gravel-Stand	0	2012	6
		Marais	Butternut	Poplar	0.351	0.441	0.090	Royal Oak	Local	5	Concrete-Sta	0	2012	5
0659804	Marion Dr													
		Marion Dr	Poplar	W 13 Mile Rd	0.000	0.098	0.098	Royal Oak	Local	5	Concrete-Sta	0	2012	4
0682308	Mark Orr Rd													
		Mark Orr Rd	Starr Rd	Normandy Rd	0.000	0.325	0.325	Royal Oak	Local	5	Composite	0	2012	3
0681005	Marlin													
		Marlin	Rochester Rd	Fern	0.000	0.226	0.226	Royal Oak	Local	5	Concrete-Sta	0	2012	5
		Marlin	Fern	Cody St	0.226	0.400	0.174	Royal Oak	Local	5	Concrete-Sta	0	2012	5
0671810	Mary Ave													
		Mary Ave	Marywood Dr	N Lafayette	0.000	0.060	0.060	Royal Oak	Local	5	Concrete-Sta	0	2012	4
		Mary Ave	N Lafayette	N Washington	0.060	0.119	0.059	Royal Oak	Local	5	Concrete-Sta	0	2012	4
		Mary Ave	N Washington	N Center	0.119	0.187	0.068	Royal Oak	Local	5	Concrete-Sta	0	2012	4
		Mary Ave	N Center	N Main	0.187	0.240	0.053	Royal Oak	Local	5	Concrete-Sta	0	2012	4
0671609	W Maryland													
		W Maryland	S Main	Delaware & E Maryland	0.000	0.125	0.125	Royal Oak	Local	5	Composite	0	2012	4
		W Maryland	Delaware	Dead End or Start	0.125	0.229	0.104	Royal Oak	Local	5	Composite	0	2012	6
0664105	Marywood Dr													
		Marywood Dr	Austin	Upton Ave	0.000	0.035	0.035	Royal Oak	Local	4	Concrete-Sta	0	2012	4
		Marywood Dr	Upton Ave	Catalpa Dr	0.035	0.172	0.137	Royal Oak	Local	4	Concrete-Sta	0	2012	4
		Marywood Dr	Catalpa Dr	W Derby Ave	0.172	0.292	0.120	Royal Oak	Local	5	Concrete-Sta	0	2012	6
		Marywood Dr	W Derby Ave	Woodsboro Dr	0.292	0.417	0.125	Royal Oak	Local	5	Concrete-Sta	0	2012	5
		Marywood Dr	Woodsboro Dr	Crooks Rd	0.417	0.533	0.116	Royal Oak	Local	5	Concrete-Sta	0	2012	5
		Marywood Dr	Crooks Rd	Waverley	0.533	0.547	0.014	Royal Oak	Local	5	Asphalt-Stan	0	2012	5

Last Rating Entered Report

PR No.	Road Name	Segment Name	From Description	To Description	P.O.B.	P.O.E.	Length	City/Township	NFC	Act 51	Surface Subtype	Last Resurf	Last Eval	PASER Rating
0664105	Marywood Dr													
		Marywood Dr	Waverley	W 12 Mile Rd	0.547	0.613	0.066	Royal Oak	Local	5	Concrete-Sta	0	2012	4
		Marywood Dr	W 12 Mile Rd	Cherry	0.613	0.676	0.063	Royal Oak	Local	5	Composite	0	2012	4
		Marywood Dr	Cherry	Mary Ave	0.676	0.713	0.037	Royal Oak	Local	5	Composite	0	2012	4
		Marywood Dr	Mary Ave	Walnut	0.713	0.739	0.026	Royal Oak	Local	5	Concrete-Sta	0	2012	3
		Marywood Dr	Walnut	Walnut	0.739	0.765	0.026	Royal Oak	Local	5	Concrete-Sta	0	2012	4
		Marywood Dr	Walnut	W Houstonia	0.765	0.826	0.061	Royal Oak	Local	5	Concrete-Sta	0	2012	4
		Marywood Dr	W Houstonia	La Plaza Ct	0.826	0.879	0.053	Royal Oak	Local	5	Concrete-Sta	0	2012	4
		Marywood Dr	La Plaza Ct	Lloyd	0.879	0.915	0.036	Royal Oak	Local	5	Concrete-Sta	0	2012	5
		Marywood Dr	Lloyd	Aqua Ct	0.915	0.942	0.027	Royal Oak	Local	5	Concrete-Sta	0	2012	5
		Marywood Dr	Aqua Ct	Magnolia	0.942	1.002	0.060	Royal Oak	Local	5	Concrete-Sta	0	2012	5
		Marywood Dr	Magnolia	Potawatomi Blvd	1.002	1.051	0.049	Royal Oak	Local	5	Concrete-Sta	0	2012	5
		Marywood Dr	Potawatomi Blvd	Vinsetta Blvd	1.051	1.086	0.035	Royal Oak	Local	5	Concrete-Sta	0	2012	4
		Marywood Dr	Vinsetta Blvd	Vinsetta Blvd	1.086	1.103	0.017	Royal Oak	Local	5	Concrete-Sta	0	2012	5
		Marywood Dr	Vinsetta Blvd	W Webster Rd	1.103	1.184	0.081	Royal Oak	Local	5	Concrete-Sta	0	2012	3
4413555	Mason Ct													
		Mason Ct	E 11 Mile Rd	Dead End or Start	0.000	0.036	0.036	Royal Oak	Local	5	Concrete-Sta	0	2012	7
0681010	Massoit Rd													
		Massoit Rd	Cooper	Elmwood	0.000	0.063	0.063	Royal Oak	Local	5	Concrete-Sta	0	2012	5
		Massoit Rd	Elmwood	Robinwood	0.063	0.123	0.060	Royal Oak	Local	5	Concrete-Sta	0	2012	4
		Massoit Rd	Robinwood	Olivia	0.123	0.135	0.012	Royal Oak	Local	5	Composite	0	2012	6
		Massoit Rd	Olivia	Tonawanda	0.135	0.188	0.053	Royal Oak	Local	5	Gravel-Stand	0	2012	6
		Massoit Rd	Tonawanda	Hampton Blvd	0.188	0.252	0.064	Royal Oak	Local	5	Gravel-Stand	0	2012	6
		Massoit Rd	Hampton Blvd	Mankato	0.252	0.314	0.062	Royal Oak	Local	5	Gravel-Stand	0	2012	6
		Massoit Rd	Mankato	Mandalay	0.314	0.377	0.063	Royal Oak	Local	5	Gravel-Stand	0	2012	6
		Massoit Rd	Mandalay	Coolidge Rd	0.377	0.442	0.065	Royal Oak	Local	5	Concrete-Sta	0	2012	3
0681106	Massoit Rd													
		Massoit Rd	Woodland	Rosewold	0.000	0.063	0.063	Royal Oak	Local	5	Concrete-Sta	0	2012	4
		Massoit Rd	Rosewold	Cresthill	0.063	0.136	0.073	Royal Oak	Local	5	Concrete-Sta	0	2012	4
		Massoit Rd	Cresthill	Hillcrest & Nakota	0.136	0.255	0.119	Royal Oak	Local	5	Concrete-Sta	0	2012	3

Last Rating Entered Report

PR No.	Road Name	Segment Name	From Description	To Description	P.O.B.	P.O.E.	Length	City/Township	NFC	Act 51	Surface Subtype	Last Resurf	Last Eval	PASER Rating
0664101	Maxwell													
		Maxwell	Catalpa Dr	Lawndale Dr	0.000	0.053	0.053	Royal Oak	Local	4	Concrete-Sta	0	2012	4
		Maxwell	Lawndale Dr	Mayfield Dr	0.053	0.114	0.061	Royal Oak	Local	4	Concrete-Sta	0	2012	3
		Maxwell	Mayfield Dr	W Derby Ave	0.114	0.140	0.026	Royal Oak	Local	4	Concrete-Sta	0	2012	4
		Maxwell	W Derby Ave	Cloverdale Dr	0.140	0.171	0.031	Royal Oak	Local	4	Concrete-Sta	0	2012	4
		Maxwell	Cloverdale Dr	Greenleaf Dr	0.171	0.230	0.059	Royal Oak	Local	4	Concrete-Sta	0	2012	7
		Maxwell	Greenleaf Dr	Woodsboro Dr	0.230	0.263	0.033	Royal Oak	Local	4	Concrete-Sta	0	2012	7
		Maxwell	Woodsboro Dr	Woodsboro Dr	0.263	0.287	0.024	Royal Oak	Local	4	Concrete-Sta	0	2012	7
		Maxwell	Woodsboro Dr	Orchard Grove Dr	0.287	0.344	0.057	Royal Oak	Local	4	Concrete-Sta	0	2012	7
		Maxwell	Orchard Grove Dr	Cedar Hill Dr	0.344	0.403	0.059	Royal Oak	Local	4	Concrete-Sta	0	2012	7
		Maxwell	Cedar Hill Dr	W 12 Mile Rd	0.403	0.460	0.057	Royal Oak	Local	4	Concrete-Sta	0	2012	7
0680101	Maxwell													
		Maxwell	W 11 Mile Rd	Louis	0.000	0.071	0.071	Royal Oak	Local	4	Composite	0	2012	5
		Maxwell	Louis	Sherman Dr	0.071	0.140	0.069	Royal Oak	Local	4	Asphalt-Stan	0	2012	4
		Maxwell	Sherman Dr	Florence	0.140	0.158	0.018	Royal Oak	Local	4	Asphalt-Stan	0	2012	4
		Maxwell	Florence	Park	0.158	0.212	0.054	Royal Oak	Local	4	Asphalt-Stan	0	2012	4
		Maxwell	Park	W Farnum	0.212	0.268	0.056	Royal Oak	Local	4	Asphalt-Stan	0	2012	4
		Maxwell	W Farnum	Austin	0.268	0.359	0.091	Royal Oak	Local	4	Asphalt-Stan	0	2012	4
		Maxwell	Austin	Crane	0.359	0.432	0.073	Royal Oak	Local	4	Concrete-Sta	0	2012	5
		Maxwell	Crane	Catalpa Dr	0.432	0.547	0.115	Royal Oak	Local	4	Concrete-Sta	0	2012	5
0681003	Mayfield Dr													
		Mayfield Dr	Vinsetta Blvd	Maplegrove	0.000	0.101	0.101	Royal Oak	Local	5	Asphalt-Stan	0	2012	3
		Mayfield Dr	Maplegrove	Forestdale Rd	0.101	0.156	0.055	Royal Oak	Local	5	Asphalt-Stan	0	2012	4
		Mayfield Dr	Forestdale Rd	Forestdale Rd	0.156	0.195	0.039	Royal Oak	Local	5	Concrete-Sta	0	2012	4
		Mayfield Dr	Forestdale Rd	Cloverdale Dr & Fernwood R	0.195	0.218	0.023	Royal Oak	Local	5	Concrete-Sta	0	2012	4
		Mayfield Dr	Cloverdale Dr & Fernwood R	Hilldale Dr	0.218	0.329	0.111	Royal Oak	Local	5	Concrete-Sta	0	2012	4
4411759	Mayfield Dr													
		Mayfield Dr	Maxwell	Dead End or Start	0.000	0.048	0.048	Royal Oak	Local	5	Concrete-Sta	0	2012	4
0664010	McDonald Ave													
		McDonald Ave	W 12 Mile Rd	W Houstonia	0.000	0.171	0.171	Royal Oak	Local	5	Composite	0	2012	1

Last Rating Entered Report

PR No.	Road Name	Segment Name	From Description	To Description	P.O.B.	P.O.E.	Length	City/Township	NFC	Act 51	Surface Subtype	Last Resurf	Last Eval	PASER Rating
0664010	McDonald Ave													
		McDonald Ave	W Houstonia	Lloyd	0.171	0.270	0.099	Royal Oak	Local	5	Concrete-Sta	0	2012	4
		McDonald Ave	Lloyd	Crooks Rd	0.270	0.302	0.032	Royal Oak	Local	5	Composite	0	2012	5
1903604	McGill Dr													
		McGill Dr	E 10 Mile Rd	Rhode Island	0.000	0.121	0.121	Royal Oak	Local	5	Undefined	0	0	0
		McGill Dr	Rhode Island	Dead End or Start	0.121	0.182	0.061	Royal Oak	Local	5	Undefined	0	0	0
0652507	McLean Ave													
		McLean Ave	E 10 Mile Rd	E Hudson	0.000	0.298	0.298	Royal Oak	Local	5	Concrete-Sta	0	2012	5
		McLean Ave	E Hudson	E Lincoln	0.298	0.455	0.157	Royal Oak	Local	5	Concrete-Sta	0	2012	6
0982010	Meijer Dr													
		Meijer Dr			0.000	0.108	0.108	Royal Oak	MajColl	4	Concrete-Sta	0	2011	6
		Meijer Dr			0.108	0.289	0.181	Royal Oak	MajColl	4	Asphalt-Stan	0	2011	3
		Meijer Dr			0.289	0.504	0.215	Royal Oak	MajColl	4	Asphalt-Stan	0	2011	2
		Meijer Dr			0.504	0.613	0.109	Royal Oak	MajColl	4	Asphalt-Stan	0	2011	2
0680011	Melody Ct													
		Melody Ct	Ardmore	Dead End or Start	0.000	0.100	0.100	Royal Oak	Local	5	Concrete-Sta	0	2012	5
0610708	Merrill													
		Merrill	Webster Rd	Coolidge Hwy	0.000	0.273	0.273	Royal Oak	Local	5	Concrete-Sta	0	2012	5
		Merrill	Coolidge Hwy	Woodward Ave	0.273	0.455	0.182	Royal Oak	Local	5	Concrete-Sta	0	2012	5
0682004	Middlesex													
		Middlesex	Helene	S Stephenson Hwy	0.000	0.082	0.082	Royal Oak	Local	5	Concrete-Sta	0	2012	5
0672010	Midland Blvd													
		Midland Blvd	N Main	Glendale	0.000	0.174	0.174	Royal Oak	Local	5	Concrete-Sta	0	2012	5
		Midland Blvd	Glendale	Rochester Rd	0.174	0.336	0.162	Royal Oak	Local	5	Concrete-Sta	0	2012	6
		Midland Blvd	Rochester Rd	N Alexander	0.336	0.499	0.163	Royal Oak	Local	5	Concrete-Sta	0	2012	5
		Midland Blvd	N Alexander	N Blair	0.499	0.744	0.245	Royal Oak	Local	5	Concrete-Sta	0	2012	5
		Midland Blvd	N Blair	Campbell Rd	0.744	1.009	0.265	Royal Oak	Local	5	Concrete-Sta	0	2012	5
0679706	Millard													
		Millard	Rochester Rd	N Alexander	0.000	0.136	0.136	Royal Oak	Local	5	Concrete-Sta	0	2012	6
		Millard	N Alexander	N Blair	0.136	0.332	0.196	Royal Oak	Local	5	Concrete-Sta	0	2012	6

Last Rating Entered Report

PR No.	Road Name	Segment Name	From Description	To Description	P.O.B.	P.O.E.	Length	City/Township	NFC	Act 51	Surface Subtype	Last Resurf	Last Eval	PASER Rating
0679706	Millard													
		Millard	N Blair	pavement change	0.332	0.384	0.052	Royal Oak	Local	5	Concrete-Sta	0	2012	5
		Millard	pavement change	Campbell Rd	0.384	0.600	0.216	Royal Oak	Local	5	Composite	0	2012	5
0652604	S Minerva													
		S Minerva	E Lincoln	E 6th St	0.000	0.163	0.163	Royal Oak	Local	5	Concrete-Sta	0	2012	3
		S Minerva	E 6th St	E 4th St	0.163	0.301	0.138	Royal Oak	Local	5	Concrete-Sta	0	2012	3
		S Minerva	E 4th St	E 4th St	0.301	0.317	0.016	Royal Oak	Local	5	Composite	0	2012	6
		S Minerva	E 4th St	E 11 Mile Rd & N Minerva	0.317	0.509	0.192	Royal Oak	Local	5	Concrete-Sta	0	2012	4
		S Minerva	E 11 Mile Rd & S Minerva	Mace	0.509	0.570	0.061	Royal Oak	Local	5	Concrete-Sta	0	2012	3
		S Minerva	Mace	Baxter	0.570	0.620	0.050	Royal Oak	Local	5	Concrete-Sta	0	2012	4
		S Minerva	Baxter	E University	0.620	0.655	0.035	Royal Oak	Local	5	Concrete-Sta	0	2012	4
		S Minerva	E University	Sprague	0.655	0.720	0.065	Royal Oak	Local	5	Concrete-Sta	0	2012	3
		S Minerva	Sprague	E Farnum	0.720	0.783	0.063	Royal Oak	Local	5	Concrete-Sta	0	2012	4
0652405	Mohawk													
		Mohawk	City/Twp Line	Mohawk & E 10 Mile Rd	0.436	0.443	0.007	Royal Oak	Local	4	Undefined	0	0	0
		Mohawk	E 10 Mile Rd & Bermuda	E I 696 & E I 696/Hilton Cam	0.443	0.459	0.016	Royal Oak	Local	4	Undefined	0	0	0
		Mohawk	E I 696 & E I 696/Hilton Cam	Hilton Campbell/W I 696 RA	0.459	0.473	0.014	Royal Oak	Local	4	Undefined	0	0	0
		Mohawk	Hilton Campbell/W I 696 RA	E 10 Mile Rd	0.473	0.492	0.019	Royal Oak	Local	4	Undefined	0	0	0
		Mohawk	E 10 Mile Rd	Irving	0.492	0.511	0.019	Royal Oak	Local	4	Asphalt-Stan	0	2012	8
		Mohawk	Irving	Dondero Ave	0.511	0.579	0.068	Royal Oak	Local	5	Composite	0	2012	4
		Mohawk	Dondero Ave	E Harrison	0.579	0.774	0.195	Royal Oak	Local	5	Composite	0	2012	2
		Mohawk	E Harrison	E Hudson	0.774	0.799	0.025	Royal Oak	Local	5	Composite	0	2012	2
		Mohawk	E Hudson	E Hudson	0.799	0.866	0.067	Royal Oak	Local	5	Composite	0	2012	3
		Mohawk	E Hudson	E Lincoln	0.866	0.973	0.107	Royal Oak	Local	5	Composite	0	2012	3
0679702	Montrose													
		Montrose	Rochester Rd & Edmund	N Alexander	0.000	0.122	0.122	Royal Oak	Local	5	Concrete-Sta	0	2012	6
		Montrose	N Alexander	N Blair	0.122	0.368	0.246	Royal Oak	Local	5	Concrete-Sta	0	2012	5
		Montrose	N Blair	Campbell Rd	0.368	0.634	0.266	Royal Oak	Local	5	Concrete-Sta	0	2012	5
0682003	Morse													
		Morse	E Parent	E Harrison	0.000	0.094	0.094	Royal Oak	Local	4	Concrete-Sta	0	2012	6

Last Rating Entered Report

PR No.	Road Name	Segment Name	From Description	To Description	P.O.B.	P.O.E.	Length	City/Township	NFC	Act 51	Surface Subtype	Last Resurf	Last Eval	PASER Rating
0672009	Mount Vernon Blvd													
		Mount Vernon Blvd	Marais	Custer	0.000	0.260	0.260	Royal Oak	Local	5	Gravel-Stand	0	2012	6
		Mount Vernon Blvd	Custer	N Washington	0.260	0.425	0.165	Royal Oak	Local	5	Gravel-Stand	0	2012	6
		Mount Vernon Blvd	N Washington	N Main	0.425	0.597	0.172	Royal Oak	Local	5	Gravel-Stand	0	2012	6
0682207	Murdock													
		Murdock	Lloyd	Vinsetta Blvd	0.000	0.114	0.114	Royal Oak	Local	5	Composite	0	2012	6
0644401	Nakota													
		Nakota	Woodward Ave	Cooper	0.000	0.064	0.064	Royal Oak	Local	4	Concrete-Sta	0	2012	6
		Nakota	Cooper	Elmwood	0.064	0.123	0.059	Royal Oak	Local	4	Concrete-Sta	0	2012	3
		Nakota	Elmwood	Robinwood	0.123	0.183	0.060	Royal Oak	Local	4	Composite	0	2012	5
		Nakota	Robinwood	Groveland	0.183	0.216	0.033	Royal Oak	Local	4	Concrete-Sta	0	2012	5
		Nakota	Groveland	Olivia	0.216	0.268	0.052	Royal Oak	Local	4	Composite	0	2012	5
		Nakota	Olivia	Tonawanda	0.268	0.323	0.055	Royal Oak	Local	4	Composite	0	2012	2
		Nakota	Tonawanda	Hampton Blvd	0.323	0.387	0.064	Royal Oak	Local	4	Composite	0	2012	4
		Nakota	Hampton Blvd	Mankato	0.387	0.449	0.062	Royal Oak	Local	4	Concrete-Sta	0	2012	4
		Nakota	Mankato	Mandalay	0.449	0.510	0.061	Royal Oak	Local	4	Concrete-Sta	0	2012	4
		Nakota	Mandalay	Coolidge Rd	0.510	0.575	0.065	Royal Oak	Local	4	Concrete-Sta	0	2012	4
0680504	Nakota													
		Nakota	Dead End or Start	Fernlee	0.000	0.065	0.065	Royal Oak	Local	5	Concrete-Sta	0	2012	4
		Nakota	Fernlee	Delemere Blvd	0.065	0.133	0.068	Royal Oak	Local	5	Concrete-Sta	0	2012	4
		Nakota	Delemere Blvd	Briarwood	0.133	0.265	0.132	Royal Oak	Local	5	Composite	0	2012	3
		Nakota	Briarwood	Elmhurst	0.265	0.332	0.067	Royal Oak	Local	5	Composite	0	2012	3
		Nakota	Elmhurst	Thorncroft	0.332	0.399	0.067	Royal Oak	Local	5	Composite	0	2012	3
		Nakota	Thorncroft	Woodland	0.399	0.464	0.065	Royal Oak	Local	5	Composite	0	2012	3
		Nakota	Woodland	Rosewold	0.464	0.527	0.063	Royal Oak	Local	5	Composite	0	2012	3
		Nakota	Rosewold	Sedgemoor	0.527	0.592	0.065	Royal Oak	Local	5	Composite	0	2012	3
		Nakota	Sedgemoor	Hillcrest & Massoit Rd	0.592	0.652	0.060	Royal Oak	Local	5	Concrete-Sta	0	2012	3
		Nakota	Hillcrest & Massoit Rd	Crooks Rd	0.652	0.720	0.068	Royal Oak	Local	5	Composite	0	2012	6
0644402	Normandy Rd													
		Normandy Rd		S Verona Cir	0.000	0.113	0.113	Royal Oak	MajColl	4	Asphalt-Stan	0	2011	4

Last Rating Entered Report

PR No.	Road Name	Segment Name	From Description	To Description	P.O.B.	P.O.E.	Length	City/Township	NFC	Act 51	Surface Subtype	Last Resurf	Last Eval	PASER Rating
0644402	Normandy Rd													
		Normandy Rd	S Verona Cir	Hillside Dr	0.113	0.460	0.347	Royal Oak	MajColl	4	Asphalt-Stan	0	2011	4
		Normandy Rd	Hillside Dr	Dukeshire Hwy	0.460	0.540	0.080	Royal Oak	MajColl	4	Asphalt-Stan	0	2011	4
		Normandy Rd	Dukeshire Hwy		0.540	0.556	0.016	Royal Oak	MajColl	4	Asphalt-Stan	0	2011	4
		Normandy Rd			0.556	0.574	0.018	Royal Oak	MajColl	4	Asphalt-Stan	0	2011	5
		Normandy Rd		Elmwood	0.574	0.654	0.080	Royal Oak	MajColl	4	Asphalt-Stan	0	2011	6
		Normandy Rd	Elmwood	Olivia	0.654	0.713	0.059	Royal Oak	MajColl	4	Asphalt-Stan	0	2011	6
		Normandy Rd	Olivia	Mankato	0.713	0.891	0.178	Royal Oak	MajColl	4	Asphalt-Stan	0	2011	5
		Normandy Rd	Mankato	Mandalay	0.891	0.954	0.063	Royal Oak	MajColl	4	Asphalt-Stan	0	2011	5
		Normandy Rd	Mandalay		0.954	1.019	0.065	Royal Oak	MajColl	4	Asphalt-Stan	0	2011	5
		Normandy Rd		Edgar	1.019	1.082	0.063	Royal Oak	MajColl	4	Asphalt-Stan	0	2011	5
		Normandy Rd	Edgar	Mark Orr Rd	1.082	1.147	0.065	Royal Oak	MajColl	4	Asphalt-Stan	0	2011	5
		Normandy Rd	Mark Orr Rd	Fernlee	1.147	1.298	0.151	Royal Oak	MajColl	4	Asphalt-Stan	0	2011	5
		Normandy Rd	Fernlee	Canadian National Railway	1.298	1.378	0.080	Royal Oak	MajColl	4	Asphalt-Stan	0	2011	5
		Normandy Rd	Canadian National Railway		1.378	1.401	0.023	Royal Oak	MajColl	4	Asphalt-Stan	0	2011	5
		Normandy Rd		Elmhurst	1.401	1.618	0.217	Royal Oak	MajColl	4	Asphalt-Stan	0	2011	5
		Normandy Rd	Elmhurst	Rosewold	1.618	1.794	0.176	Royal Oak	MajColl	4	Asphalt-Stan	0	2011	5
		Normandy Rd	Rosewold	Durham Rd	1.794	1.817	0.023	Royal Oak	MajColl	4	Asphalt-Stan	0	2011	5
		Normandy Rd	Durham Rd	Devon Rd	1.817	1.895	0.078	Royal Oak	MajColl	4	Asphalt-Stan	0	2011	5
		Normandy Rd	Devon Rd	Cresthill	1.895	1.922	0.027	Royal Oak	MajColl	4	Asphalt-Stan	0	2011	5
		Normandy Rd	Cresthill		1.922	1.988	0.066	Royal Oak	MajColl	4	Asphalt-Stan	0	2011	5
		Normandy Rd			2.116	2.332	0.216	Royal Oak	MajColl	4	Concrete-Sta	0	2011	10
		Normandy Rd		[Surface Segment Split]	2.332	2.624	0.292	Royal Oak	MajColl	4	Asphalt-Stan	0	2011	9
		Normandy Rd	[Surface Segment Split]	N Washington	2.624	2.800	0.176	Royal Oak	MajColl	4	Asphalt-Stan	0	2011	3
		Normandy Rd	N Washington		2.800	2.973	0.173	Royal Oak	MajColl	4	Asphalt-Stan	0	2011	3
1900407	Normandy Ct													
		Normandy Ct	Normandy Rd	Edgeland	0.000	0.121	0.121	Royal Oak	Local	5	Concrete-Sta	0	2012	3
		Normandy Ct	Edgeland	Dead End or Start	0.121	0.230	0.109	Royal Oak	Local	5	Concrete-Sta	0	2012	4
0644509	Northwood Blvd													
		Northwood Blvd	Woodward Ave	Woodward Business Route	0.000	0.062	0.062	Royal Oak	Local	4	Concrete-Sta	0	2012	6

Last Rating Entered Report

PR No.	Road Name	Segment Name	From Description	To Description	P.O.B.	P.O.E.	Length	City/Township	NFC	Act 51	Surface Subtype	Last Resurf	Last Eval	PASER Rating
0644509	Northwood Blvd													
		Northwood Blvd	Woodward Business Route	Roseland	0.062	0.087	0.025	Royal Oak	Local	4	Composite	0	2012	6
		Northwood Blvd	Roseland	Clawson	0.087	0.110	0.023	Royal Oak	Local	4	Composite	0	2012	6
		Northwood Blvd	Clawson	Linwood	0.110	0.147	0.037	Royal Oak	Local	4	Composite	0	2012	6
		Northwood Blvd	Linwood	W Houstonia & Woodland	0.147	0.218	0.071	Royal Oak	Local	4	Composite	0	2012	5
		Northwood Blvd	W Houstonia & Woodland	Ferncliff	0.218	0.281	0.063	Royal Oak	Local	4	Composite	0	2012	5
		Northwood Blvd	Ferncliff	Sycamore	0.281	0.310	0.029	Royal Oak	Local	4	Composite	0	2012	6
		Northwood Blvd	Sycamore	Maplewood	0.310	0.353	0.043	Royal Oak	Local	4	Composite	0	2012	6
		Northwood Blvd	Maplewood	Lloyd	0.353	0.428	0.075	Royal Oak	Local	4	Composite	0	2012	6
		Northwood Blvd	Lloyd	Glenview	0.428	0.437	0.009	Royal Oak	Local	4	Composite	0	2012	5
		Northwood Blvd	Glenview	Bonnie View Dr & Oliver Rd	0.437	0.520	0.083	Royal Oak	Local	4	Composite	0	2012	6
		Northwood Blvd	Bonnie View Dr & Oliver Rd	Canadian National Railway	0.520	0.573	0.053	Royal Oak	Local	4	Composite	0	2012	5
		Northwood Blvd	Canadian National Railway	Galpin	0.573	0.596	0.023	Royal Oak	Local	4	Composite	0	2012	6
		Northwood Blvd	Galpin	Evergreen Dr	0.596	0.673	0.077	Royal Oak	Local	4	Composite	0	2012	6
		Northwood Blvd	Evergreen Dr	Crooks Rd	0.673	0.826	0.153	Royal Oak	Local	4	Composite	0	2012	7
0681810	Oakdale													
		Oakdale	Dead End or Start	W 4th St	0.000	0.053	0.053	Royal Oak	Local	5	Concrete-Sta	0	2012	6
		Oakdale	W 4th St	W 3rd St	0.053	0.141	0.088	Royal Oak	Local	5	Concrete-Sta	0	2012	6
		Oakdale	W 3rd St	W 11 Mile Rd	0.141	0.231	0.090	Royal Oak	Local	5	Concrete-Sta	0	2012	6
0682201	Oakland													
		Oakland	N West	N Lafayette	0.000	0.046	0.046	Royal Oak	Local	5	Concrete-Sta	0	2012	4
		Oakland	N Lafayette	N Washington	0.046	0.108	0.062	Royal Oak	Local	5	Concrete-Sta	0	2012	5
0682407	Oakland													
		Oakland	Sherman Dr	Dead End or Start	0.000	0.097	0.097	Royal Oak	Local	5	Concrete-Sta	0	2012	5
0681808	Oakmont St													
		Oakmont St	Forest	Hawthorne	0.000	0.066	0.066	Royal Oak	Local	5	Gravel-Stand	0	2012	6
		Oakmont St	Hawthorne	Gardenia	0.066	0.120	0.054	Royal Oak	Local	5	Concrete-Sta	0	2012	5
0682204	Oakridge													
		Oakridge	Catalpa Dr	Lawndale Dr	0.000	0.120	0.120	Royal Oak	Local	5	Asphalt-Stan	0	2012	4
4413539	Oakridge													

Last Rating Entered Report

PR No.	Road Name	Segment Name	From Description	To Description	P.O.B.	P.O.E.	Length	City/Township	NFC	Act 51	Surface Subtype	Last Resurf	Last Eval	PASER Rating
4413539	Oakridge													
		Oakridge	Sherman Dr	W Farnum	0.000	0.033	0.033	Royal Oak	Local	5	Concrete-Sta	0	2012	4
		Oakridge	W Farnum	Catalpa Dr	0.033	0.193	0.160	Royal Oak	Local	5	Concrete-Sta	0	2012	5
4414997	Oakridge													
		Oakridge	Sherman Dr	Dead End or Start	0.000	0.012	0.012	Royal Oak	Local	5	Undefined	0	0	0
0681110	Oliver Rd													
		Oliver Rd	W Webster Rd	Glenview	0.000	0.077	0.077	Royal Oak	Local	5	Composite	0	2012	5
		Oliver Rd	Glenview	Glenwood Rd	0.077	0.173	0.096	Royal Oak	Local	5	Concrete-Sta	0	2012	5
		Oliver Rd	Glenwood Rd	Crooks Rd	0.173	0.329	0.156	Royal Oak	Local	5	Concrete-Sta	0	2012	5
4404180	Oliver Rd													
		Oliver Rd	W Webster Rd	Dead End or Start	0.000	0.061	0.061	Royal Oak	Local	5	Concrete-Sta	0	2012	5
4411901	Oliver Rd													
		Oliver Rd	Bonnie View Dr & Northwood	Dead End or Start	0.000	0.084	0.084	Royal Oak	Local	5	Gravel-Stand	0	2012	6
0682402	Olivia													
		Olivia	Normandy Rd	Robinwood	0.000	0.103	0.103	Royal Oak	Local	5	Composite	0	2012	5
		Olivia	Robinwood	Massoit Rd	0.103	0.126	0.023	Royal Oak	Local	5	Composite	0	2012	5
		Olivia	Massoit Rd	Nakota	0.126	0.252	0.126	Royal Oak	Local	5	Composite	0	2012	5
		Olivia	Nakota	Samoset	0.252	0.381	0.129	Royal Oak	Local	5	Composite	0	2012	5
		Olivia	Samoset	W 14 Mile Rd	0.381	0.508	0.127	Royal Oak	Local	5	Concrete-Sta	0	2012	4
0682019	Orchard Grove Dr													
		Orchard Grove Dr	Maxwell	Hilldale	0.000	0.124	0.124	Royal Oak	Local	5	Concrete-Sta	0	2012	5
		Orchard Grove Dr	Hilldale	Dead End or Start	0.124	0.179	0.055	Royal Oak	Local	5	Gravel-Stand	0	2012	6
0671909	Orchard View Dr													
		Orchard View Dr		Columbus	0.000	0.196	0.196	Royal Oak	Local	5	Concrete-Sta	0	2012	4
		Orchard View Dr	Columbus	N Washington	0.196	0.376	0.180	Royal Oak	Local	5	Concrete-Sta	0	2012	4
		Orchard View Dr	N Washington	N Main	0.376	0.479	0.103	Royal Oak	Local	5	Concrete-Sta	0	2012	4
0680607	Ottawa													
		Ottawa	Rochester Rd	Ferris	0.000	0.202	0.202	Royal Oak	Local	5	Concrete-Sta	0	2012	4
		Ottawa	Ferris	N Vermont	0.202	0.368	0.166	Royal Oak	Local	5	Concrete-Sta	0	2012	4
		Ottawa	N Vermont	N Campbell Rd	0.368	0.536	0.168	Royal Oak	Local	5	Concrete-Sta	0	2012	4

Last Rating Entered Report

PR No.	Road Name	Segment Name	From Description	To Description	P.O.B.	P.O.E.	Length	City/Township	NFC	Act 51	Surface Subtype	Last Resurf	Last Eval	PASER Rating
0652503	Owana													
		Owana	Dead End or Start	Dondero Ave	0.000	0.077	0.077	Royal Oak	Local	5	Concrete-Sta	0	2012	5
		Owana	Dondero Ave	E Hudson	0.077	0.293	0.216	Royal Oak	Local	5	Concrete-Sta	0	2012	5
		Owana	E Hudson	E Lincoln	0.293	0.454	0.161	Royal Oak	Local	5	Concrete-Sta	0	2012	9
0643604	W Parent													
		W Parent	S Lafayette	S Washington	0.000	0.109	0.109	Royal Oak	Local	5	Composite	0	2012	4
		W Parent	S Washington	E Parent & S Main	0.109	0.230	0.121	Royal Oak	Local	5	Composite	0	2012	5
		W Parent	W Parent & S Main	Delaware	0.230	0.343	0.113	Royal Oak	Local	5	Concrete-Sta	0	2012	5
		W Parent	Delaware	Dead End or Start	0.343	0.448	0.105	Royal Oak	Local	5	Concrete-Sta	0	2012	7
0644801	W Parent													
		W Parent	W M 1 Service Drive	S Lafayette	0.000	0.061	0.061	Royal Oak	Local	5	Concrete-Sta	0	2012	7
0680108	E Parent													
		E Parent	Morse	Batavia	0.000	0.050	0.050	Royal Oak	Local	4	Concrete-Sta	0	2012	6
		E Parent	Batavia	Irving	0.050	0.104	0.054	Royal Oak	Local	4	Concrete-Sta	0	2012	6
		E Parent	Irving	Longfellow	0.104	0.162	0.058	Royal Oak	Local	5	Gravel-Stand	0	2012	6
0682419	Park													
		Park	N Washington	Elm Ct	0.000	0.066	0.066	Royal Oak	Local	4	Composite	0	2012	3
		Park	Elm Ct	N West	0.066	0.127	0.061	Royal Oak	Local	4	Composite	0	2012	3
		Park	N West	Dead End or Start	0.127	0.170	0.043	Royal Oak	Local	5	Gravel-Stand	0	2012	6
4413732	Park													
		Park	Attribute Change	N Maple	0.056	0.132	0.076	Royal Oak	Local	5	Concrete-Sta	0	2012	6
		Park	N Maple	Maxwell	0.132	0.214	0.082	Royal Oak	Local	5	Composite	0	2012	3
		Park	Maxwell	Woodcrest Dr	0.214	0.270	0.056	Royal Oak	Local	5	Composite	0	2012	6
		Park	Woodcrest Dr	Hilldale Dr	0.270	0.326	0.056	Royal Oak	Local	5	Composite	0	2012	5
		Park	Hilldale Dr	Dead End or Start	0.326	0.339	0.013	Royal Oak	Local	5	Composite	0	2012	6
0645210	Parkdale													
		Parkdale	N Vermont	N Connecticut	0.000	0.070	0.070	Royal Oak	Local	5	Concrete-Sta	0	2012	5
		Parkdale	N Connecticut	N Wilson	0.070	0.140	0.070	Royal Oak	Local	5	Concrete-Sta	0	2012	6
		Parkdale	N Wilson	Campbell Rd	0.140	0.208	0.068	Royal Oak	Local	5	Concrete-Sta	0	2012	9
0679906	Parkdale													

Last Rating Entered Report

PR No.	Road Name	Segment Name	From Description	To Description	P.O.B.	P.O.E.	Length	City/Township	NFC	Act 51	Surface Subtype	Last Resurf	Last Eval	PASER Rating
0679906	Parkdale													
		Parkdale	Ardmore	Dead End or Start	0.000	0.115	0.115	Royal Oak	Local	5	Composite	0	2012	6
0679907	Parkdale													
		Parkdale	Rochester Rd	Red Run Ct	0.000	0.080	0.080	Royal Oak	Local	5	Asphalt-Stan	0	2012	1
		Parkdale	Red Run Ct	Ardmore	0.080	0.229	0.149	Royal Oak	Local	5	Asphalt-Stan	0	2012	1
4414288	Parkdale													
		Parkdale	N Vermont	Dead End or Start	0.000	0.032	0.032	Royal Oak	Local	5	Asphalt-Stan	0	2012	9
0610709	Parker Dr													
		Parker Dr	Webster Rd	Coolidge Hwy	0.000	0.230	0.230	Royal Oak	Local	4	Concrete-Sta	0	2012	4
		Parker Dr	Coolidge Hwy	Woodward Ave	0.230	0.412	0.182	Royal Oak	Local	4	Concrete-Sta	0	2012	4
0682007	Parkview Dr													
		Parkview Dr	Sheffield Rd & Parkway Dr	Hillside Dr	0.000	0.181	0.181	Royal Oak	Local	5	Concrete-Sta	0	2012	4
0679809	Parkway Dr													
		Parkway Dr	Springer	Colonial Dr	0.000	0.053	0.053	Royal Oak	Local	5	Concrete-Sta	0	2012	4
		Parkway Dr	Colonial Dr	Amherst Rd	0.053	0.105	0.052	Royal Oak	Local	5	Concrete-Sta	0	2012	4
		Parkway Dr	Amherst Rd	Highfield Rd	0.105	0.158	0.053	Royal Oak	Local	5	Concrete-Sta	0	2012	5
		Parkway Dr	Highfield Rd	Auburn Dr	0.158	0.214	0.056	Royal Oak	Local	5	Concrete-Sta	0	2012	5
		Parkway Dr	Auburn Dr	Parkview Dr & Sheffield Rd	0.214	0.276	0.062	Royal Oak	Local	5	Concrete-Sta	0	2012	6
0679901	Parkway Dr													
		Parkway Dr	Auburn Dr	Parkview Dr & Parkway Dr	0.000	0.085	0.085	Royal Oak	Local	4	Concrete-Sta	0	2012	6
		Parkway Dr	Parkview Dr & Sheffield Rd	Normandy Rd & Seminole Dr	0.085	0.156	0.071	Royal Oak	Local	4	Concrete-Sta	0	2012	6
		Parkway Dr	Normandy Rd & Seminole Dr	Arlington Dr	0.156	0.220	0.064	Royal Oak	Local	4	Concrete-Sta	0	2012	5
		Parkway Dr	Arlington Dr	Arden Pl	0.220	0.278	0.058	Royal Oak	Local	4	Concrete-Sta	0	2012	6
		Parkway Dr	Arden Pl	Woodward Ave	0.278	0.339	0.061	Royal Oak	Local	4	Concrete-Sta	0	2012	3
0680506	Parmenter Blvd													
		Parmenter Blvd	Briarwood	Mansfield	0.000	0.058	0.058	Royal Oak	Local	5	Concrete-Sta	0	2012	4
		Parmenter Blvd	Mansfield	Elmhurst	0.058	0.114	0.056	Royal Oak	Local	5	Concrete-Sta	0	2012	4
		Parmenter Blvd	Elmhurst	Thorncroft	0.114	0.170	0.056	Royal Oak	Local	5	Concrete-Sta	0	2012	4
		Parmenter Blvd	Thorncroft	Woodland	0.170	0.230	0.060	Royal Oak	Local	5	Concrete-Sta	0	2012	5
		Parmenter Blvd	Woodland	Coventry Rd	0.230	0.284	0.054	Royal Oak	Local	5	Concrete-Sta	0	2012	5

Last Rating Entered Report

PR No.	Road Name	Segment Name	From Description	To Description	P.O.B.	P.O.E.	Length	City/Township	NFC	Act 51	Surface Subtype	Last Resurf	Last Eval	PASER Rating
0680506	Parmenter Blvd													
		Parmenter Blvd	Coventry Rd	Cara Ct	0.284	0.350	0.066	Royal Oak	Local	5	Concrete-Sta	0	2012	5
		Parmenter Blvd	Cara Ct	Sedgemoor	0.350	0.376	0.026	Royal Oak	Local	5	Concrete-Sta	0	2012	4
		Parmenter Blvd	Sedgemoor	Crooks Rd	0.376	0.485	0.109	Royal Oak	Local	5	Concrete-Sta	0	2012	4
0681403	Parmenter Blvd													
		Parmenter Blvd	Fernlee	Delemere Blvd	0.000	0.063	0.063	Royal Oak	Local	5	Concrete-Sta	0	2012	4
		Parmenter Blvd	Delemere Blvd	Leafdale	0.063	0.127	0.064	Royal Oak	Local	5	Concrete-Sta	0	2012	4
		Parmenter Blvd	Leafdale	Briarwood	0.127	0.191	0.064	Royal Oak	Local	5	Concrete-Sta	0	2012	4
0681902	Phillips Pl													
		Phillips Pl	E 4th St	E 3rd St	0.009	0.057	0.048	Royal Oak	Local	5	Composite	0	2012	7
		Phillips Pl	E 3rd St	E 11 Mile Rd	0.057	0.181	0.124	Royal Oak	Local	5	Composite	0	2012	7
0680703	Pinehurst													
		Pinehurst	Crooks Rd	Cedar Dr	0.000	0.028	0.028	Royal Oak	Local	5	Concrete-Sta	0	2012	4
		Pinehurst	Cedar Dr	Vinsetta Blvd	0.028	0.188	0.160	Royal Oak	Local	5	Concrete-Sta	0	2012	5
		Pinehurst	Vinsetta Blvd	Vinsetta Blvd	0.188	0.204	0.016	Royal Oak	Local	5	Concrete-Sta	0	2012	5
0671708	Pingree Blvd													
		Pingree Blvd	N Main	N Troy	0.000	0.120	0.120	Royal Oak	Local	5	Composite	0	2012	6
		Pingree Blvd	N Troy	Virginia	0.120	0.190	0.070	Royal Oak	Local	5	Composite	0	2012	4
		Pingree Blvd	Virginia	Fairgrove	0.190	0.252	0.062	Royal Oak	Local	5	Composite	0	2012	4
0652301	S Pleasant													
		S Pleasant	W Lincoln	W 7th St	0.000	0.109	0.109	Royal Oak	Local	5	Composite	0	2012	4
		S Pleasant	W 7th St	W 6th St	0.109	0.166	0.057	Royal Oak	Local	5	Composite	0	2012	4
		S Pleasant	W 6th St	W 4th St	0.166	0.283	0.117	Royal Oak	Local	5	Composite	0	2012	4
		S Pleasant	W 4th St	W 3rd St	0.283	0.370	0.087	Royal Oak	Local	5	Composite	0	2012	3
		S Pleasant	W 3rd St	W 11 Mile Rd	0.370	0.460	0.090	Royal Oak	Local	5	Composite	0	2012	4
0664104	N Pleasant													
		N Pleasant	Upton Ave	Catalpa Dr	0.000	0.129	0.129	Royal Oak	Local	5	Concrete-Sta	0	2012	5
		N Pleasant	Catalpa Dr	W Derby Ave	0.129	0.259	0.130	Royal Oak	Local	5	Composite	0	2012	4
		N Pleasant	W Derby Ave	Woodsboro Dr	0.259	0.384	0.125	Royal Oak	Local	5	Composite	0	2012	5
		N Pleasant	Woodsboro Dr	W 12 Mile Rd	0.384	0.580	0.196	Royal Oak	Local	5	Composite	0	2012	4

Last Rating Entered Report

PR No.	Road Name	Segment Name	From Description	To Description	P.O.B.	P.O.E.	Length	City/Township	NFC	Act 51	Surface Subtype	Last Resurf	Last Eval	PASER Rating
0680405	Poplar													
		Poplar	Marion Dr	Columbus	0.000	0.078	0.078	Royal Oak	Local	5	Concrete-Sta	0	2012	4
		Poplar	Columbus	W Bloomfield	0.078	0.237	0.159	Royal Oak	Local	5	Concrete-Sta	0	2012	4
0681201	Poplar													
		Poplar	Crooks Rd	Evergreen Dr	0.000	0.136	0.136	Royal Oak	Local	5	Concrete-Sta	0	2012	5
		Poplar	Evergreen Dr	Dead End or Start	0.136	0.254	0.118	Royal Oak	Local	5	Concrete-Sta	0	2012	5
0682307	Poplar													
		Poplar	Marais	Sylvan Dr	0.000	0.067	0.067	Royal Oak	Local	5	Concrete-Sta	0	2012	5
		Poplar	Sylvan Dr	Dead End or Start	0.067	0.117	0.050	Royal Oak	Local	5	Concrete-Sta	0	2012	5
0671906	Potawatomi Blvd													
		Potawatomi Blvd	Marywood Dr	N Main	0.000	0.240	0.240	Royal Oak	Local	5	Concrete-Sta	0	2012	5
0680803	Potter													
		Potter	E 11 Mile Rd	Stanley Ct	0.000	0.073	0.073	Royal Oak	Local	5	Concrete-Sta	0	2012	6
		Potter	Stanley Ct	Chambers	0.073	0.080	0.007	Royal Oak	Local	5	Concrete-Sta	0	2012	7
		Potter	Chambers	E University	0.080	0.124	0.044	Royal Oak	Local	5	Concrete-Sta	0	2012	7
		Potter	E University	Saint Charles Ct	0.124	0.170	0.046	Royal Oak	Local	5	Concrete-Sta	0	2012	7
		Potter	Saint Charles Ct	Frederick	0.170	0.215	0.045	Royal Oak	Local	5	Concrete-Sta	0	2012	6
		Potter	Frederick	E Farnum	0.215	0.286	0.071	Royal Oak	Local	5	Concrete-Sta	0	2012	5
0610701	Prairie													
		Prairie	Thomas & Webster Rd	Albert	0.000	0.164	0.164	Royal Oak	Local	5	Concrete-Sta	0	2012	3
		Prairie	Albert	Judson	0.164	0.329	0.165	Royal Oak	Local	5	Concrete-Sta	0	2012	4
		Prairie	Judson	W 13 Mile Rd	0.329	0.501	0.172	Royal Oak	Local	5	Concrete-Sta	0	2012	3
0644405	Ravena													
		Ravena	Woodward Ave	Pavement Change	0.000	0.045	0.045	Royal Oak	Local	5	Composite	0	2012	4
		Ravena	Pavement Change	Hampton Blvd	0.045	0.124	0.079	Royal Oak	Local	5	Concrete-Sta	0	2012	3
		Ravena	Hampton Blvd	Mandalay	0.124	0.276	0.152	Royal Oak	Local	5	Concrete-Sta	0	2012	4
0680909	Ravena													
		Ravena	Woodward Ave	Chester Rd	0.000	0.170	0.170	Royal Oak	Local	5	Composite	0	2012	4
		Ravena	Chester Rd	Attribute Change	0.170	0.239	0.069	Royal Oak	Local	5	Concrete-Sta	0	2012	3
0645208	Red Run Dr													

Last Rating Entered Report

PR No.	Road Name	Segment Name	From Description	To Description	P.O.B.	P.O.E.	Length	City/Township	NFC	Act 51	Surface Subtype	Last Resurf	Last Eval	PASER Rating
0645208	Red Run Dr													
		Red Run Dr	N Connecticut	N Wilson	0.000	0.068	0.068	Royal Oak	Local	4	Concrete-Sta	0	2012	7
		Red Run Dr	N Wilson	Campbell Rd	0.068	0.138	0.070	Royal Oak	Local	4	Concrete-Sta	0	2012	7
0682420	Red Run Ct													
		Red Run Ct	Parkdale	Dead End or Start	0.000	0.047	0.047	Royal Oak	Local	5	Asphalt-Stan	0	2012	4
0652410	S Rembrandt													
		S Rembrandt	E Lincoln	E 6th St	0.000	0.177	0.177	Royal Oak	Local	5	Composite	0	2012	6
		S Rembrandt	E 6th St	E 5th St	0.177	0.244	0.067	Royal Oak	Local	5	Asphalt-Stan	0	2012	7
0681706	N Rembrandt													
		N Rembrandt	E 11 Mile Rd	E University	0.000	0.138	0.138	Royal Oak	Local	5	Concrete-Sta	0	2012	6
		N Rembrandt	E University	E Farnum	0.138	0.283	0.145	Royal Oak	Local	5	Asphalt-Stan	0	2012	5
		N Rembrandt	E Farnum	Forest	0.283	0.419	0.136	Royal Oak	Local	5	Asphalt-Stan	0	2012	5
		N Rembrandt	Forest	Gardenia	0.419	0.540	0.121	Royal Oak	Local	5	Asphalt-Stan	0	2012	5
0643510	Rhode Island													
		Rhode Island	S Main	Delaware	0.000	0.105	0.105	Royal Oak	Local	5	Composite	0	2012	6
		Rhode Island	Delaware	Delaware	0.105	0.126	0.021	Royal Oak	Local	5	Composite	0	2012	6
		Rhode Island	Delaware	California	0.126	0.238	0.112	Royal Oak	Local	5	Composite	0	2012	5
		Rhode Island	California	McGill Dr	0.238	0.255	0.017	Royal Oak	Local	5	Composite	0	2012	6
0681909	Robinwood													
		Robinwood	Olivia	Massoit Rd	0.000	0.024	0.024	Royal Oak	Local	5	Composite	0	2012	5
		Robinwood	Massoit Rd	Groveland	0.024	0.112	0.088	Royal Oak	Local	5	Concrete-Sta	0	2012	5
		Robinwood	Groveland	Nakota	0.112	0.170	0.058	Royal Oak	Local	5	Concrete-Sta	0	2012	4
		Robinwood	Nakota	Samoset	0.170	0.302	0.132	Royal Oak	Local	5	Composite	0	2012	5
		Robinwood	Samoset	W 14 Mile Rd	0.302	0.434	0.132	Royal Oak	Local	5	Composite	0	2012	5
4413538	Rochester Rd													
		Rochester Rd		E Houstonia	0.000	0.672	0.672	Royal Oak	PrincArt	4	Asphalt-Stan	0	2011	5
		Rochester Rd	E Houstonia	Parkdale	0.672	0.821	0.149	Royal Oak	PrincArt	4	Asphalt-Stan	0	2011	4
		Rochester Rd	Parkdale	De Villen	0.821	1.217	0.396	Royal Oak	PrincArt	4	Asphalt-Stan	0	2011	5
		Rochester Rd	De Villen	E Lawrence	1.217	1.406	0.189	Royal Oak	PrincArt	4	Asphalt-Stan	0	2011	5
		Rochester Rd	E Lawrence	E Lawrence	1.406	1.409	0.003	Royal Oak	PrincArt	4	Asphalt-Stan	0	2011	5

Last Rating Entered Report

PR No.	Road Name	Segment Name	From Description	To Description	P.O.B.	P.O.E.	Length	City/Township	NFC	Act 51	Surface Subtype	Last Resurf	Last Eval	PASER Rating
4413538	Rochester Rd													
		Rochester Rd	E Lawrence	E 13 Mile Rd	1.409	1.470	0.061	Royal Oak	PrincArt	4	Asphalt-Stan	0	2011	5
		Rochester Rd	E 13 Mile Rd	E Windemere	1.470	1.534	0.064	Royal Oak	PrincArt	4	Asphalt-Stan	0	2011	5
		Rochester Rd	E Windemere	Midland Blvd	1.534	1.599	0.065	Royal Oak	PrincArt	4	Asphalt-Stan	0	2011	5
		Rochester Rd	Midland Blvd	Englewood	1.599	1.728	0.129	Royal Oak	PrincArt	4	Asphalt-Stan	0	2011	5
		Rochester Rd	Englewood		1.728	2.052	0.324	Royal Oak	PrincArt	4	Asphalt-Stan	0	2011	5
0682106	Rockingham Rd													
		Rockingham Rd	Woodward Ave	Pavement Change	0.000	0.034	0.034	Royal Oak	Local	5	Composite	0	2012	3
		Rockingham Rd	Pavement Change	Kensington Dr	0.034	0.147	0.113	Royal Oak	Local	5	Concrete-Sta	0	2012	4
0680104	Rosedale													
		Rosedale	E Farnum	Baldwin	0.000	0.069	0.069	Royal Oak	Local	5	Concrete-Sta	0	2012	7
		Rosedale	Baldwin	Forest	0.069	0.140	0.071	Royal Oak	Local	5	Concrete-Sta	0	2012	7
		Rosedale	Forest	Hawthorne	0.140	0.205	0.065	Royal Oak	Local	5	Concrete-Sta	0	2012	7
0664007	Roseland													
		Roseland	Northwood Blvd	Maplewood	0.000	0.223	0.223	Royal Oak	Local	5	Composite	0	2012	6
		Roseland	Maplewood	Evergreen Dr	0.223	0.490	0.267	Royal Oak	Local	5	Composite	0	2012	6
0612804	Rosewold													
		Rosewold	Nakota	Samoset	0.000	0.128	0.128	Royal Oak	Local	5	Concrete-Sta	0	2012	5
		Rosewold	Samoset	W 14 Mile Rd	0.128	0.257	0.129	Royal Oak	Local	5	Composite	0	2012	4
0682404	Rosewold													
		Rosewold	Normandy Rd	Massoit Rd	0.000	0.127	0.127	Royal Oak	Local	5	Concrete-Sta	0	2012	4
0680606	Roszel													
		Roszel	N Campbell Rd	Dead End or Start	0.000	0.136	0.136	Royal Oak	Local	5	Concrete-Sta	0	2012	5
0648005	Rowland													
		Rowland	S Campbell Rd	Helene	0.000	0.335	0.335	Royal Oak	Local	5	Concrete-Sta	0	2012	5
		Rowland	Helene	Lenox Ave	0.335	0.495	0.160	Royal Oak	Local	5	Concrete-Sta	0	2012	4
0672002	Royal													
		Royal	Crooks Rd	Evergreen Dr	0.000	0.048	0.048	Royal Oak	Local	4	Concrete-Sta	0	2012	4
		Royal	Evergreen Dr	Cedar Dr	0.048	0.202	0.154	Royal Oak	Local	4	Concrete-Sta	0	2012	4
		Royal	Cedar Dr	Marais	0.202	0.365	0.163	Royal Oak	Local	4	Concrete-Sta	0	2012	5

Last Rating Entered Report

PR No.	Road Name	Segment Name	From Description	To Description	P.O.B.	P.O.E.	Length	City/Township	NFC	Act 51	Surface Subtype	Last Resurf	Last Eval	PASER Rating
0672002	Royal													
		Royal	Marais	pavement change	0.365	0.405	0.040	Royal Oak	Local	4	Concrete-Sta	0	2012	5
		Royal	pavement change	Columbus	0.405	0.608	0.203	Royal Oak	Local	4	Composite	0	2012	5
		Royal	Columbus	N Main	0.608	0.894	0.286	Royal Oak	Local	4	Composite	0	2012	5
4412168	Sagamore Blvd													
		Sagamore Blvd	Woodward Ave	Dead End or Start	0.000	0.070	0.070	Royal Oak	Local	5	Concrete-Sta	0	2012	5
0681309	Saint Charles Ct													
		Saint Charles Ct	Curry	Potter	0.000	0.126	0.126	Royal Oak	Local	5	Concrete-Sta	0	2012	5
0612706	Samoset													
		Samoset	Dead End or Start	Fernlee	0.000	0.072	0.072	Royal Oak	Local	5	Concrete-Sta	0	2012	4
		Samoset	Fernlee	Delemere Blvd	0.072	0.141	0.069	Royal Oak	Local	5	Concrete-Sta	0	2012	4
		Samoset	Delemere Blvd	Leafdale	0.141	0.209	0.068	Royal Oak	Local	5	Concrete-Sta	0	2012	4
		Samoset	Leafdale	Briarwood	0.209	0.272	0.063	Royal Oak	Local	5	Concrete-Sta	0	2012	4
		Samoset	Briarwood	Elmhurst	0.272	0.339	0.067	Royal Oak	Local	5	Concrete-Sta	0	2012	4
		Samoset	Elmhurst	Pavement Change	0.339	0.376	0.037	Royal Oak	Local	5	Concrete-Sta	0	2012	6
		Samoset	Pavement Change	Thorncroft	0.376	0.406	0.030	Royal Oak	Local	5	Composite	0	2012	6
		Samoset	Thorncroft	Woodland	0.406	0.470	0.064	Royal Oak	Local	5	Composite	0	2012	6
		Samoset	Woodland	Rosewold	0.470	0.533	0.063	Royal Oak	Local	5	Composite	0	2012	5
		Samoset	Rosewold	Sedgemoor	0.533	0.595	0.062	Royal Oak	Local	5	Composite	0	2012	5
		Samoset	Sedgemoor	Hillcrest	0.595	0.660	0.065	Royal Oak	Local	5	Composite	0	2012	5
		Samoset	Hillcrest	Crooks Rd	0.660	0.727	0.067	Royal Oak	Local	5	Composite	0	2012	5
0644309	Samoset													
		Samoset	Greenfield Rd & Birwood	Woodward Ave	0.000	0.300	0.300	Royal Oak	Local	5	Concrete-Sta	0	2012	4
4400102	Samoset													
		Samoset	Woodward Ave	Cooper	0.000	0.164	0.164	Royal Oak	Local	5	Composite	0	2012	4
		Samoset	Cooper	Elmwood	0.164	0.223	0.059	Royal Oak	Local	5	Concrete-Sta	0	2012	7
		Samoset	Elmwood	Robinwood	0.223	0.284	0.061	Royal Oak	Local	5	Concrete-Sta	0	2012	7
		Samoset	Robinwood	Groveland	0.284	0.339	0.055	Royal Oak	Local	5	Concrete-Sta	0	2012	7
		Samoset	Groveland	Olivia	0.339	0.390	0.051	Royal Oak	Local	5	Concrete-Sta	0	2012	5
		Samoset	Olivia	Tonawanda	0.390	0.447	0.057	Royal Oak	Local	5	Concrete-Sta	0	2012	4

Last Rating Entered Report

PR No.	Road Name	Segment Name	From Description	To Description	P.O.B.	P.O.E.	Length	City/Township	NFC	Act 51	Surface Subtype	Last Resurf	Last Eval	PASER Rating
4400102	Samoset													
		Samoset	Tonawanda	Hampton Blvd	0.447	0.510	0.063	Royal Oak	Local	5	Concrete-Sta	0	2012	7
		Samoset	Hampton Blvd	Mankato	0.510	0.572	0.062	Royal Oak	Local	5	Concrete-Sta	0	2012	2
		Samoset	Mankato	Mandalay	0.572	0.634	0.062	Royal Oak	Local	5	Concrete-Sta	0	2012	1
		Samoset	Mandalay	Coolidge Rd	0.634	0.699	0.065	Royal Oak	Local	5	Concrete-Sta	0	2012	4
0612805	Sedgemoor													
		Sedgemoor	Nakota	Samoset	0.000	0.127	0.127	Royal Oak	Local	5	Composite	0	2012	5
		Sedgemoor	Samoset	W 14 Mile Rd	0.127	0.257	0.130	Royal Oak	Local	5	Composite	0	2012	6
0682503	Sedgemoor													
		Sedgemoor	W 14 Mile Rd	Parmenter Blvd	0.000	0.123	0.123	Royal Oak	Local	5	Concrete-Sta	0	2012	4
0681907	Seminole Dr													
		Seminole Dr	Greenfield Rd & Auburn	Wrenford Rd	0.000	0.111	0.111	Royal Oak	Local	5	Concrete-Sta	0	2012	5
		Seminole Dr	Wrenford Rd	Grandview Rd	0.111	0.228	0.117	Royal Oak	Local	5	Concrete-Sta	0	2012	5
		Seminole Dr	Grandview Rd	Sheffield Rd	0.228	0.342	0.114	Royal Oak	Local	5	Concrete-Sta	0	2012	5
		Seminole Dr	Sheffield Rd	Normandy Rd & Parkway Dr	0.342	0.403	0.061	Royal Oak	Local	5	Concrete-Sta	0	2012	5
1890902	Service Drive Crossover													
		Service Drive Crossover	Stephenson	I 75 Service	0.000	0.060	0.060	Royal Oak	MajColl	4	Concrete-Sta	0	2011	8
0680303	Shaw St													
		Shaw St	Shenandoah Dr	Benjamin	0.000	0.063	0.063	Royal Oak	Local	5	Concrete-Sta	0	2012	5
		Shaw St	Benjamin	Clawson	0.063	0.127	0.064	Royal Oak	Local	5	Concrete-Sta	0	2012	6
0679806	Sheffield Rd													
		Sheffield Rd	Greenfield Rd & Amherst	Sheffield Rd	0.000	0.060	0.060	Royal Oak	Local	4	Concrete-Sta	0	2012	6
		Sheffield Rd	Amherst Rd	Fairmont Rd	0.060	0.150	0.090	Royal Oak	Local	4	Concrete-Sta	0	2012	5
		Sheffield Rd	Fairmont Rd	Auburn Dr	0.150	0.243	0.093	Royal Oak	Local	4	Concrete-Sta	0	2012	5
4412215	Sheffield Rd													
		Sheffield Rd	Parkview Dr & Parkway Dr	Normandy Rd	0.000	0.059	0.059	Royal Oak	Local	5	Concrete-Sta	0	2012	6
		Sheffield Rd	Normandy Rd	Seminole Dr	0.059	0.109	0.050	Royal Oak	Local	5	Concrete-Sta	0	2012	4
0659909	Shenandoah Dr													
		Shenandoah Dr	Carman	W Webster Rd	0.000	0.103	0.103	Royal Oak	Local	5	Concrete-Sta	0	2012	5
		Shenandoah Dr	W Webster Rd	Aberdovey Dr	0.103	0.164	0.061	Royal Oak	Local	5	Concrete-Sta	0	2012	6

Last Rating Entered Report

PR No.	Road Name	Segment Name	From Description	To Description	P.O.B.	P.O.E.	Length	City/Township	NFC	Act 51	Surface Subtype	Last Resurf	Last Eval	PASER Rating
0659909	Shenandoah Dr													
		Shenandoah Dr	Aberdovey Dr	Eton Cross Rd	0.164	0.277	0.113	Royal Oak	Local	5	Concrete-Sta	0	2012	6
		Shenandoah Dr	Eton Cross Rd	Shaw St	0.277	0.335	0.058	Royal Oak	Local	5	Concrete-Sta	0	2012	5
		Shenandoah Dr	Shaw St	Glenwood Rd	0.335	0.348	0.013	Royal Oak	Local	5	Concrete-Sta	0	2012	5
		Shenandoah Dr	Glenwood Rd	Trafford Rd	0.348	0.407	0.059	Royal Oak	Local	5	Concrete-Sta	0	2012	4
		Shenandoah Dr	Trafford Rd	Essex Rd	0.407	0.466	0.059	Royal Oak	Local	5	Concrete-Sta	0	2012	4
		Shenandoah Dr	Essex Rd	W 13 Mile Rd	0.466	0.609	0.143	Royal Oak	Local	5	Concrete-Sta	0	2012	5
0679903	Sheridan Dr													
		Sheridan Dr	Greenfield Rd	Wrenford Rd	0.000	0.138	0.138	Royal Oak	Local	5	Concrete-Sta	0	2012	3
		Sheridan Dr	Wrenford Rd		0.138	0.242	0.104	Royal Oak	Local	5	Concrete-Sta	0	2012	4
		Sheridan Dr		Arden Pl	0.242	0.310	0.068	Royal Oak	Local	5	Concrete-Sta	0	2012	5
		Sheridan Dr	Arden Pl	Grandview Rd	0.310	0.328	0.018	Royal Oak	Local	5	Composite	0	2012	4
4410503	Sheridan Dr													
		Sheridan Dr		Arden Pl & Grandview Rd	0.000	0.064	0.064	Royal Oak	Local	5	Composite	0	2012	5
0680103	Sherman Dr													
		Sherman Dr	Oakridge	Forestdale Rd	0.000	0.116	0.116	Royal Oak	Local	5	Asphalt-Stan	0	2012	1
		Sherman Dr	Forestdale Rd	Josephine	0.116	0.206	0.090	Royal Oak	Local	4	Asphalt-Stan	0	2012	3
		Sherman Dr	Josephine	Baker	0.206	0.262	0.056	Royal Oak	Local	4	Asphalt-Stan	0	2012	3
		Sherman Dr	Baker	Maxwell	0.262	0.453	0.191	Royal Oak	Local	4	Asphalt-Stan	0	2012	2
		Sherman Dr	Maxwell	N Maple	0.453	0.538	0.085	Royal Oak	Local	4	Asphalt-Stan	0	2012	2
		Sherman Dr	N Maple	Oakland	0.538	0.572	0.034	Royal Oak	Local	4	Asphalt-Stan	0	2012	2
		Sherman Dr	Oakland	Louis & N Laurel	0.572	0.667	0.095	Royal Oak	Local	4	Asphalt-Stan	0	2012	2
		Sherman Dr	Louis & N Laurel	N West	0.667	0.726	0.059	Royal Oak	Local	4	Asphalt-Stan	0	2012	2
		Sherman Dr	N West	W 11 Mile Rd	0.726	0.767	0.041	Royal Oak	Local	4	Asphalt-Stan	0	2012	7
4408769	Sherman Dr													
		Sherman Dr			0.000	0.078	0.078	Royal Oak	MajColl	4	Asphalt-Stan	0	2011	3
		Sherman Dr			0.078	0.181	0.103	Royal Oak	MajColl	4	Asphalt-Stan	0	2011	3
4410187	Simon Ct													
		Simon Ct	E Farnum	Dead End or Start	0.000	0.046	0.046	Royal Oak	Local	5	Concrete-Sta	0	2012	5
0681108	Smith													

Last Rating Entered Report

PR No.	Road Name	Segment Name	From Description	To Description	P.O.B.	P.O.E.	Length	City/Township	NFC	Act 51	Surface Subtype	Last Resurf	Last Eval	PASER Rating
0681108	Smith													
		Smith	Evergreen Dr	Crooks Rd	0.000	0.207	0.207	Royal Oak	Local	5	Composite	0	2012	5
0682406	Sprague													
		Sprague	N Minerva	N Stephenson Hwy	0.000	0.088	0.088	Royal Oak	Local	5	Concrete-Sta	0	2012	3
0682006	Springer													
		Springer	Greenfield Rd	Yorba Linda Blvd	0.000	0.111	0.111	Royal Oak	Local	5	Concrete-Sta	0	2012	4
		Springer	Yorba Linda Blvd	Parkway Dr	0.111	0.285	0.174	Royal Oak	Local	5	Concrete-Sta	0	2012	4
		Springer	Parkway Dr		0.285	0.341	0.056	Royal Oak	Local	5	Concrete-Sta	0	2012	4
		Springer			0.341	0.397	0.056	Royal Oak	Local	5	Concrete-Sta	0	2012	4
		Springer		Hillside Dr	0.397	0.411	0.014	Royal Oak	Local	5	Concrete-Sta	0	2012	4
0683007	Springer													
		Springer		Dead End or Start	0.000	0.042	0.042	Royal Oak	Local	5	Concrete-Sta	0	2012	4
0683008	Springer													
		Springer		Dead End or Start	0.000	0.041	0.041	Royal Oak	Local	5	Concrete-Sta	0	2012	4
0682505	Stanley Ct													
		Stanley Ct	Potter	Dead End or Start	0.000	0.060	0.060	Royal Oak	Local	5	Concrete-Sta	0	2012	7
0644406	Starr Rd													
		Starr Rd	Woodward Ave	Hampton Blvd	0.000	0.066	0.066	Royal Oak	Local	4	Composite	0	2012	4
		Starr Rd	Hampton Blvd	Hampton Blvd	0.066	0.125	0.059	Royal Oak	Local	4	Composite	0	2012	2
		Starr Rd	Hampton Blvd	Pavement Change	0.125	0.186	0.061	Royal Oak	Local	4	Concrete-Sta	0	2012	4
		Starr Rd	Pavement Change	Mandalay	0.186	0.220	0.034	Royal Oak	Local	4	Composite	0	2012	4
		Starr Rd	Mandalay	Coolidge Rd	0.220	0.254	0.034	Royal Oak	Local	4	Concrete-Sta	0	2012	4
		Starr Rd	Coolidge Rd	Edgar	0.254	0.317	0.063	Royal Oak	Local	5	Composite	0	2012	2
		Starr Rd	Edgar	Mark Orr Rd	0.317	0.410	0.093	Royal Oak	Local	5	Concrete-Sta	0	2012	4
		Starr Rd	Mark Orr Rd	Greenway	0.410	0.477	0.067	Royal Oak	Local	5	Concrete-Sta	0	2012	4
0659906	Starr Rd													
		Starr Rd	Benjamin	Pavement Change	0.000	0.043	0.043	Royal Oak	Local	4	Concrete-Sta	0	2012	5
		Starr Rd	Pavement Change	Kent Ct	0.043	0.067	0.024	Royal Oak	Local	4	Composite	0	2012	4
		Starr Rd	Kent Ct	Pavement Change	0.067	0.107	0.040	Royal Oak	Local	4	Composite	0	2012	4
		Starr Rd	Pavement Change	W 13 Mile Rd & Elmhurst	0.107	0.186	0.079	Royal Oak	Local	4	Concrete-Sta	0	2012	5

Last Rating Entered Report

PR No.	Road Name	Segment Name	From Description	To Description	P.O.B.	P.O.E.	Length	City/Township	NFC	Act 51	Surface Subtype	Last Resurf	Last Eval	PASER Rating
0681601	Starr Rd													
		Starr Rd	Elmhurst	Linwood	0.000	0.035	0.035	Royal Oak	Local	5	Concrete-Sta	0	2012	5
		Starr Rd	Linwood	Woodland	0.035	0.105	0.070	Royal Oak	Local	5	Concrete-Sta	0	2012	4
		Starr Rd	Woodland	W 13 Mile Rd	0.105	0.143	0.038	Royal Oak	Local	5	Concrete-Sta	0	2012	5
0680107	Stephenson Hwy													
		N Stephenson Hwy			0.000	0.216	0.216	Royal Oak	MinArt	4	Asphalt-Stan	0	2011	7
0672106	E Sunnybrook Rd													
		E Sunnybrook Rd	Custer	N Washington	0.000	0.177	0.177	Royal Oak	Local	5	Composite	0	2012	4
		E Sunnybrook Rd	N Washington	E Sunnybrook Rd & N Main	0.177	0.350	0.173	Royal Oak	Local	5	Composite	0	2012	4
		E Sunnybrook Rd	N Main & W Sunnybrook Rd	Bellevue	0.350	0.619	0.269	Royal Oak	Local	5	Concrete-Sta	0	2012	4
		E Sunnybrook Rd	Bellevue	Rochester Rd	0.619	0.742	0.123	Royal Oak	Local	5	Concrete-Sta	0	2012	5
0679703	E Sunnybrook Rd													
		E Sunnybrook Rd	Rochester Rd	N Alexander	0.000	0.112	0.112	Royal Oak	Local	5	Concrete-Sta	0	2012	7
		E Sunnybrook Rd	N Alexander	N Blair	0.112	0.356	0.244	Royal Oak	Local	5	Concrete-Sta	0	2012	6
4413549	W Sunnybrook Rd													
		W Sunnybrook Rd	Custer	Dead End or Start	0.000	0.027	0.027	Royal Oak	Local	5	Concrete-Sta	0	2012	5
0644602	Sunset Blvd													
		Sunset Blvd	Greenleaf Dr & Woodward Av	Woodsboro Dr	0.000	0.099	0.099	Royal Oak	Local	5	Composite	0	2012	4
		Sunset Blvd	Woodsboro Dr	Cedar Hill Dr	0.099	0.186	0.087	Royal Oak	Local	5	Composite	0	2012	4
		Sunset Blvd	Cedar Hill Dr	W 12 Mile Rd	0.186	0.292	0.106	Royal Oak	Local	5	Composite	0	2012	4
0680408	Sycamore													
		Sycamore	Northwood Blvd	Maplewood	0.000	0.035	0.035	Royal Oak	Local	5	Composite	0	2012	6
		Sycamore	Maplewood	Bonnie View Dr	0.035	0.278	0.243	Royal Oak	Local	5	Composite	0	2012	6
0659805	Sylvan Dr													
		Sylvan Dr	Butternut	Sylvan Ct	0.000	0.046	0.046	Royal Oak	Local	5	Concrete-Sta	0	2012	4
		Sylvan Dr	Sylvan Ct	Poplar	0.046	0.190	0.144	Royal Oak	Local	5	Concrete-Sta	0	2012	4
		Sylvan Dr	Poplar	W 13 Mile Rd	0.190	0.287	0.097	Royal Oak	Local	5	Concrete-Sta	0	2012	4
0681707	Symes													
		Symes	E Farnum	Forest	0.000	0.142	0.142	Royal Oak	Local	5	Concrete-Sta	0	2012	4
		Symes	Forest	Gardenia & Symes Ct	0.142	0.273	0.131	Royal Oak	Local	5	Concrete-Sta	0	2012	4

Last Rating Entered Report

PR No.	Road Name	Segment Name	From Description	To Description	P.O.B.	P.O.E.	Length	City/Township	NFC	Act 51	Surface Subtype	Last Resurf	Last Eval	PASER Rating
0681707	Symes													
		Symes	Gardenia & Symes	Dead End or Start	0.273	0.393	0.120	Royal Oak	Local	5	Composite	0	2012	4
0680605	Taylor													
		Taylor	N Campbell Rd	Dead End or Start	0.000	0.135	0.135	Royal Oak	Local	5	Concrete-Sta	0	2012	4
0612802	Thorncroft													
		Thorncroft	Nakota	Samoset	0.000	0.128	0.128	Royal Oak	Local	5	Composite	0	2012	4
		Thorncroft	Samoset	W 14 Mile Rd	0.128	0.258	0.130	Royal Oak	Local	5	Composite	0	2012	4
0682501	Thorncroft													
		Thorncroft	Parmenter Blvd	Torquay	0.000	0.224	0.224	Royal Oak	Local	5	Concrete-Sta	0	2012	5
		Thorncroft	Torquay	Dead End or Start	0.224	0.298	0.074	Royal Oak	Local	5	Concrete-Sta	0	2012	5
0682403	Tonawanda													
		Tonawanda	Normandy Rd	Massoit Rd	0.000	0.127	0.127	Royal Oak	Local	5	Concrete-Sta	0	2012	4
		Tonawanda	Massoit Rd	Pavement Change	0.127	0.169	0.042	Royal Oak	Local	5	Concrete-Sta	0	2012	5
		Tonawanda	Pavement Change	Nakota	0.169	0.252	0.083	Royal Oak	Local	5	Composite	0	2012	5
		Tonawanda	Nakota	Samoset	0.252	0.380	0.128	Royal Oak	Local	5	Composite	0	2012	5
		Tonawanda	Samoset	W 14 Mile Rd	0.380	0.508	0.128	Royal Oak	Local	5	Composite	0	2012	5
0681102	Torquay													
		Torquay	Mansfield	Elmhurst	0.000	0.111	0.111	Royal Oak	Local	5	Concrete-Sta	0	2012	6
		Torquay	Elmhurst	Thorncroft	0.111	0.166	0.055	Royal Oak	Local	5	Concrete-Sta	0	2012	5
		Torquay	Thorncroft	Pavement Change	0.166	0.196	0.030	Royal Oak	Local	5	Concrete-Sta	0	2012	6
		Torquay	Pavement Change	Coventry Rd	0.196	0.261	0.065	Royal Oak	Local	5	Composite	0	2012	6
		Torquay	Coventry Rd	Pavement change	0.261	0.313	0.052	Royal Oak	Local	5	Composite	0	2012	6
		Torquay	Pavement change	Shenandoah & Crooks Rd	0.313	0.395	0.082	Royal Oak	Local	5	Concrete-Sta	0	2012	5
0681404	Torquay													
		Delemere			0.000	0.044	0.044	Royal Oak	MajColl	4	Asphalt-Stan	0	2011	2
		Torquay	Delemere Blvd & Delemere	Leafdale	0.044	0.158	0.114	Royal Oak	Local	5	Concrete-Sta	0	2012	4
		Torquay	Leafdale	Mansfield	0.158	0.269	0.111	Royal Oak	Local	5	Concrete-Sta	0	2012	4
4404127	Torquay													
		Torquay	Delemere Blvd & Delemere	Dead End or Start	0.000	0.027	0.027	Royal Oak	Local	4	Concrete-Sta	0	2012	5
0644407	Trafford Rd													

Last Rating Entered Report

PR No.	Road Name	Segment Name	From Description	To Description	P.O.B.	P.O.E.	Length	City/Township	NFC	Act 51	Surface Subtype	Last Resurf	Last Eval	PASER Rating
0644407	Trafford Rd													
		Trafford Rd	Coolidge Hwy	Woodward Ave	0.000	0.193	0.193	Royal Oak	Local	5	Composite	0	2012	5
0644503	Trafford Rd													
		Trafford Rd	Woodward Ave	Woodward Business Route	0.000	0.032	0.032	Royal Oak	Local	5	Concrete-Sta	0	2012	4
		Trafford Rd	Woodward Business Route	Eton Cross Rd	0.032	0.155	0.123	Royal Oak	Local	5	Concrete-Sta	0	2012	4
		Trafford Rd	Eton Cross Rd	Shenandoah Dr	0.155	0.325	0.170	Royal Oak	Local	5	Concrete-Sta	0	2012	4
0652306	S Troy													
		S Troy		E 7th St	0.000	0.087	0.087	Royal Oak	MajColl	4	Asphalt-Stan	0	2011	5
		S Troy	E 7th St		0.087	0.149	0.062	Royal Oak	MajColl	4	Asphalt-Stan	0	2011	5
		S Troy			0.149	0.265	0.116	Royal Oak	MajColl	4	Asphalt-Stan	0	2011	5
		S Troy		E 3rd St	0.265	0.324	0.059	Royal Oak	MajColl	4	Asphalt-Stan	0	2011	6
		S Troy	E 3rd St		0.324	0.441	0.117	Royal Oak	MajColl	4	Asphalt-Stan	0	2011	6
		S Troy			0.441	0.511	0.070	Royal Oak	MajColl	4	Asphalt-Stan	0	2011	3
		S Troy		[Surface Segment Split]	0.511	0.555	0.044	Royal Oak	MajColl	4	Concrete-Sta	0	2011	6
		S Troy	[Surface Segment Split]	Pingree Blvd	0.555	0.659	0.104	Royal Oak	MajColl	4	Concrete-Sta	0	2011	9
		S Troy	Pingree Blvd		0.659	0.729	0.070	Royal Oak	MajColl	4	Concrete-Sta	0	2011	7
0683101	Tufts													
		Tufts	Wellesley	S Stephenson Hwy	0.000	0.090	0.090	Royal Oak	Local	5	Asphalt-Stan	0	2012	5
4413534	Tyler													
		Tyler	Webster Rd	Dead End or Start	0.000	0.024	0.024	Royal Oak	Local	5	Gravel-Stand	0	2012	6
0660109	W University													
		W University	N Washington	N Center	0.000	0.059	0.059	Royal Oak	Local	4	Asphalt-Stan	0	2012	5
		W University	N Center	N Main	0.059	0.120	0.061	Royal Oak	Local	4	Concrete-Sta	0	2012	5
0671707	E University													
		E University	N Main	Dead End or Start	0.000	0.082	0.082	Royal Oak	Local	5	Composite	0	2012	5
0681307	E University													
		E University	Curry	Potter	0.000	0.125	0.125	Royal Oak	Local	5	Concrete-Sta	0	2012	7
0681308	E University													
		E University	Virginia	Fairgrove	0.000	0.059	0.059	Royal Oak	Local	5	Composite	0	2012	6
		E University	Fairgrove	Curry	0.059	0.123	0.064	Royal Oak	Local	5	Asphalt-Stan	0	2012	2

Last Rating Entered Report

PR No.	Road Name	Segment Name	From Description	To Description	P.O.B.	P.O.E.	Length	City/Township	NFC	Act 51	Surface Subtype	Last Resurf	Last Eval	PASER Rating
4413541	E University													
		E University	N Troy	Virginia	0.000	0.070	0.070	Royal Oak	Local	5	Composite	0	2012	4
4413734	E University													
		E University	N Stephenson Hwy	N Minerva	0.000	0.093	0.093	Royal Oak	Local	5	Concrete-Sta	0	2012	4
		E University	N Minerva	N Edgeworth	0.093	0.149	0.056	Royal Oak	Local	5	Concrete-Sta	0	2012	4
		E University	N Edgeworth	N Kenwood	0.149	0.203	0.054	Royal Oak	Local	5	Concrete-Sta	0	2012	5
		E University	N Kenwood	Dead End or Start	0.203	0.229	0.026	Royal Oak	Local	5	Undefined	0	0	0
4413930	E University													
		E University	N Alexander	N Altadena	0.000	0.057	0.057	Royal Oak	Local	5	Concrete-Sta	0	2012	5
		E University	N Altadena	N Gainsborough	0.057	0.114	0.057	Royal Oak	Local	5	Concrete-Sta	0	2012	5
		E University	N Gainsborough	N Rembrandt	0.114	0.170	0.056	Royal Oak	Local	5	Concrete-Sta	0	2012	5
		E University	N Rembrandt	N Blair	0.170	0.228	0.058	Royal Oak	Local	5	Concrete-Sta	0	2012	5
		E University	N Blair	N Vermont	0.228	0.293	0.065	Royal Oak	Local	5	Concrete-Sta	0	2012	4
		E University	N Vermont	N Connecticut	0.293	0.356	0.063	Royal Oak	Local	5	Concrete-Sta	0	2012	4
		E University	N Connecticut	N Wilson	0.356	0.423	0.067	Royal Oak	Local	5	Concrete-Sta	0	2012	6
		E University	N Wilson	N Campbell Rd	0.423	0.488	0.065	Royal Oak	Local	5	Concrete-Sta	0	2012	6
		E University	N Campbell Rd	N Edison	0.488	0.548	0.060	Royal Oak	Local	5	Concrete-Sta	0	2012	5
		E University	N Edison	Dead End or Start	0.548	0.586	0.038	Royal Oak	Local	5	Concrete-Sta	0	2012	9
0681505	Upton Ave													
		Upton Ave	N Pleasant	Edgewood Dr	0.000	0.049	0.049	Royal Oak	Local	5	Concrete-Sta	0	2012	5
		Upton Ave	Edgewood Dr	Marywood Dr	0.049	0.111	0.062	Royal Oak	Local	5	Concrete-Sta	0	2012	4
0652504	N Vermont													
		N Vermont	E Lincoln	7th St	0.000	0.056	0.056	Royal Oak	Local	5	Asphalt-Stan	0	2012	4
		N Vermont	7th St	E 6th St	0.056	0.183	0.127	Royal Oak	Local	5	Asphalt-Stan	0	2012	3
		N Vermont	E 6th St	E 5th St	0.183	0.248	0.065	Royal Oak	Local	5	Concrete-Sta	0	2012	6
		N Vermont	E 5th St	E 4th St	0.248	0.295	0.047	Royal Oak	Local	5	Concrete-Sta	0	2012	5
		N Vermont	E 4th St	E 4th St	0.295	0.310	0.015	Royal Oak	Local	5	Composite	0	2012	6
		N Vermont	E 4th St	E 3rd St	0.310	0.373	0.063	Royal Oak	Local	5	Concrete-Sta	0	2012	5
		N Vermont	E 3rd St	E 3rd St	0.373	0.414	0.041	Royal Oak	Local	5	Concrete-Sta	0	2012	5
		N Vermont	E 3rd St	E 2nd St	0.414	0.434	0.020	Royal Oak	Local	5	Concrete-Sta	0	2012	5

Last Rating Entered Report

PR No.	Road Name	Segment Name	From Description	To Description	P.O.B.	P.O.E.	Length	City/Township	NFC	Act 51	Surface Subtype	Last Resurf	Last Eval	PASER Rating
0652504	N Vermont													
		N Vermont	E 2nd St	E 11 Mile Rd & N Vermont	0.434	0.497	0.063	Royal Oak	Local	5	Concrete-Sta	0	2012	5
		N Vermont	E 11 Mile Rd & S Vermont	E University	0.497	0.638	0.141	Royal Oak	Local	5	Asphalt-Stan	0	2012	9
		N Vermont	E University	E Farnum	0.638	0.778	0.140	Royal Oak	Local	5	Asphalt-Stan	0	2012	9
		N Vermont	E Farnum	Forest	0.778	0.914	0.136	Royal Oak	Local	5	Concrete-Sta	0	2012	5
		N Vermont	Forest	Gardenia	0.914	1.034	0.120	Royal Oak	Local	5	Concrete-Sta	0	2012	5
0659703	N Vermont													
		N Vermont	Gardenia	Derby Ave	0.000	0.154	0.154	Royal Oak	Local	5	Composite	0	2012	5
		N Vermont	Derby Ave	Bellaire	0.154	0.303	0.149	Royal Oak	Local	5	Composite	0	2012	4
		N Vermont	Bellaire	E 12 Mile Rd	0.303	0.449	0.146	Royal Oak	Local	5	Composite	0	2012	5
		N Vermont	E 12 Mile Rd	E Houstonia	0.449	0.662	0.213	Royal Oak	Local	5	Concrete-Sta	0	2012	5
		N Vermont	E Houstonia	Parkdale	0.662	0.849	0.187	Royal Oak	Local	5	Concrete-Sta	0	2012	4
		N Vermont	Parkdale	Girard	0.849	1.045	0.196	Royal Oak	Local	5	Concrete-Sta	0	2012	4
		N Vermont	Girard	Pavement Change	1.045	1.075	0.030	Royal Oak	Local	5	Concrete-Sta	0	2012	5
		N Vermont	Pavement Change	De Villen	1.075	1.186	0.111	Royal Oak	Local	5	Composite	0	2012	2
		N Vermont	De Villen	E Bloomfield	1.186	1.357	0.171	Royal Oak	Local	5	Concrete-Sta	0	2012	4
		N Vermont	E Bloomfield	E 13 Mile Rd	1.357	1.482	0.125	Royal Oak	Local	5	Concrete-Sta	0	2012	4
0680201	N Vermont													
		N Vermont	Whitcomb	Bauman	0.000	0.059	0.059	Royal Oak	Local	5	Concrete-Sta	0	2012	4
		N Vermont	Bauman	Donald	0.059	0.122	0.063	Royal Oak	Local	5	Concrete-Sta	0	2012	5
		N Vermont	Donald	Condition Change	0.122	0.148	0.026	Royal Oak	Local	5	Concrete-Sta	0	2012	5
		N Vermont	Condition Change	Ottawa	0.148	0.205	0.057	Royal Oak	Local	5	Concrete-Sta	0	2012	8
		N Vermont	Ottawa	Huron	0.205	0.270	0.065	Royal Oak	Local	5	Concrete-Sta	0	2012	7
		N Vermont	Huron	Genesee	0.270	0.314	0.044	Royal Oak	Local	5	Concrete-Sta	0	2012	7
		N Vermont	Genesee	Genesee	0.314	0.337	0.023	Royal Oak	Local	5	Concrete-Sta	0	2012	6
		N Vermont	Genesee	E 14 Mile Rd	0.337	0.419	0.082	Royal Oak	Local	5	Concrete-Sta	0	2012	6
0681608	S Verona Cir													
		S Verona Cir	Verona Cir & Greenfield Rd	Fairmont Rd	0.000	0.090	0.090	Royal Oak	Local	5	Concrete-Sta	0	2012	5
		S Verona Cir	Fairmont Rd	S Fulton Pl	0.090	0.100	0.010	Royal Oak	Local	5	Concrete-Sta	0	2012	5
		S Verona Cir	S Fulton Pl	N Verona Cir & Normandy Rd	0.100	0.164	0.064	Royal Oak	Local	5	Concrete-Sta	0	2012	5

Last Rating Entered Report

PR No.	Road Name	Segment Name	From Description	To Description	P.O.B.	P.O.E.	Length	City/Township	NFC	Act 51	Surface Subtype	Last Resurf	Last Eval	PASER Rating
0681904	N Verona Cir													
		N Verona Cir	Normandy Rd & S Verona Cir	N Fulton Pl	0.000	0.056	0.056	Royal Oak	Local	5	Concrete-Sta	0	2012	5
		N Verona Cir	N Fulton Pl	Wrenford Rd	0.056	0.086	0.030	Royal Oak	Local	5	Concrete-Sta	0	2012	5
		N Verona Cir	Wrenford Rd	Greenfield Rd & Verona Cir	0.086	0.166	0.080	Royal Oak	Local	5	Concrete-Sta	0	2012	5
0644606	Vinsetta Blvd													
		Vinsetta Blvd	Woodward Ave & Catalpa Dr	Lawndale Dr	0.000	0.157	0.157	Royal Oak	Local	4	Composite	0	2012	7
		Vinsetta Blvd	Lawndale Dr	Mayfield Dr	0.157	0.249	0.092	Royal Oak	Local	4	Composite	0	2012	7
		Vinsetta Blvd	Mayfield Dr	Greenleaf Dr	0.249	0.328	0.079	Royal Oak	Local	4	Composite	0	2012	7
		Vinsetta Blvd	Greenleaf Dr	Woodsboro Dr	0.328	0.398	0.070	Royal Oak	Local	4	Composite	0	2012	7
		Vinsetta Blvd	Woodsboro Dr	Cedar Hill Dr	0.398	0.467	0.069	Royal Oak	Local	4	Composite	0	2012	7
		Vinsetta Blvd	Cedar Hill Dr	Canadian National Railway	0.467	0.621	0.154	Royal Oak	Local	4	Composite	0	2012	7
		Vinsetta Blvd	Canadian National Railway	W 12 Mile Rd	0.621	0.661	0.040	Royal Oak	Local	4	Composite	0	2012	7
0683102	Vinsetta Blvd													
		Vinsetta Blvd			0.073	0.084	0.011	Royal Oak	Local	5	Composite	0	2012	7
4408787	Vinsetta Blvd													
		Vinsetta Blvd	W 12 Mile Rd		0.000	0.071	0.071	Royal Oak	Local	4	Composite	0	2012	6
		Vinsetta Blvd		W Houstonia	0.071	0.192	0.121	Royal Oak	Local	4	Composite	0	2012	7
		Vinsetta Blvd	W Houstonia	Lloyd	0.192	0.312	0.120	Royal Oak	Local	4	Composite	0	2012	7
		Vinsetta Blvd	Lloyd	Crooks Rd	0.312	0.388	0.076	Royal Oak	Local	4	Composite	0	2012	7
		Vinsetta Blvd	Crooks Rd	pavement change	0.388	0.413	0.025	Royal Oak	Local	4	Asphalt-Stan	0	2012	4
		Vinsetta Blvd	pavement change	Magnolia	0.413	0.469	0.056	Royal Oak	Local	4	Concrete-Sta	0	2012	4
		Vinsetta Blvd	Magnolia	Pinehurst	0.469	0.550	0.081	Royal Oak	Local	4	Concrete-Sta	0	2012	4
		Vinsetta Blvd	Pinehurst	Beechwood Dr	0.550	0.698	0.148	Royal Oak	Local	4	Concrete-Sta	0	2012	6
		Vinsetta Blvd	Beechwood Dr	Marywood Dr	0.698	0.844	0.146	Royal Oak	Local	4	Concrete-Sta	0	2012	6
		Vinsetta Blvd	Marywood Dr	N Washington	0.844	0.995	0.151	Royal Oak	Local	4	Concrete-Sta	0	2012	6
		Vinsetta Blvd	N Washington	N Main	0.995	1.090	0.095	Royal Oak	Local	4	Concrete-Sta	0	2012	6
4415773	Vinsetta Blvd													
		Vinsetta Blvd	W 12 Mile Rd	Canadian National Railway	0.000	0.062	0.062	Royal Oak	Local	4	Composite	0	2012	7
		Vinsetta Blvd	Canadian National Railway		0.062	0.170	0.108	Royal Oak	Local	4	Composite	0	2012	7
		Vinsetta Blvd		Laurome Dr	0.170	0.221	0.051	Royal Oak	Local	4	Composite	0	2012	7

Last Rating Entered Report

PR No.	Road Name	Segment Name	From Description	To Description	P.O.B.	P.O.E.	Length	City/Township	NFC	Act 51	Surface Subtype	Last Resurf	Last Eval	PASER Rating
4415773	Vinsetta Blvd													
		Vinsetta Blvd	Laurome Dr	W Houstonia	0.221	0.278	0.057	Royal Oak	Local	4	Composite	0	2012	7
		Vinsetta Blvd	W Houstonia	Lloyd	0.278	0.398	0.120	Royal Oak	Local	4	Composite	0	2012	7
		Vinsetta Blvd	Lloyd	Murdock	0.398	0.470	0.072	Royal Oak	Local	4	Composite	0	2012	7
		Vinsetta Blvd	Murdock	Crooks Rd	0.470	0.485	0.015	Royal Oak	Local	4	Composite	0	2012	7
		Vinsetta Blvd	Crooks Rd	pavement change	0.485	0.506	0.021	Royal Oak	Local	4	Asphalt-Stan	0	2012	5
		Vinsetta Blvd	pavement change	Magnolia	0.506	0.553	0.047	Royal Oak	Local	4	Concrete-Sta	0	2012	5
		Vinsetta Blvd	Magnolia	Pinehurst	0.553	0.640	0.087	Royal Oak	Local	4	Concrete-Sta	0	2012	5
		Vinsetta Blvd	Pinehurst	Marais	0.640	0.647	0.007	Royal Oak	Local	4	Concrete-Sta	0	2012	5
		Vinsetta Blvd	Marais	Beechwood Dr	0.647	0.807	0.160	Royal Oak	Local	4	Concrete-Sta	0	2012	5
		Vinsetta Blvd	Beechwood Dr	Marywood Dr	0.807	0.955	0.148	Royal Oak	Local	4	Concrete-Sta	0	2012	5
		Vinsetta Blvd	Marywood Dr	N Washington	0.955	1.102	0.147	Royal Oak	Local	4	Concrete-Sta	0	2012	5
		Vinsetta Blvd	N Washington	N Main	1.102	1.197	0.095	Royal Oak	Local	4	Concrete-Sta	0	2012	5
4415774	Vinsetta Blvd													
		Vinsetta Blvd	Woodward Ave	Lawndale Dr	0.000	0.152	0.152	Royal Oak	Local	4	Composite	0	2012	7
		Vinsetta Blvd	Lawndale Dr	Fairlawn Rd	0.152	0.200	0.048	Royal Oak	Local	4	Composite	0	2012	7
		Vinsetta Blvd	Fairlawn Rd	Greenleaf Dr	0.200	0.323	0.123	Royal Oak	Local	4	Composite	0	2012	7
		Vinsetta Blvd	Greenleaf Dr	Woodsboro Dr	0.323	0.392	0.069	Royal Oak	Local	4	Composite	0	2012	7
		Vinsetta Blvd	Woodsboro Dr	Cedar Hill Dr	0.392	0.461	0.069	Royal Oak	Local	4	Composite	0	2012	7
		Vinsetta Blvd	Cedar Hill Dr	W 12 Mile Rd	0.461	0.564	0.103	Royal Oak	Local	4	Composite	0	2012	5
0644604	Vinton Rd													
		Vinton Rd	Woodward Ave	Fairlawn Rd	0.000	0.168	0.168	Royal Oak	Local	5	Concrete-Sta	0	2012	3
0682504	Virginia													
		Virginia	Dead End or Start	E University	0.000	0.053	0.053	Royal Oak	Local	5	Asphalt-Stan	0	2012	5
		Virginia	E University	E University	0.053	0.077	0.024	Royal Oak	Local	5	Asphalt-Stan	0	2012	5
		Virginia	E University	Pingree Blvd	0.077	0.158	0.081	Royal Oak	Local	5	Asphalt-Stan	0	2012	5
0680204	Walnut													
		Walnut	Crooks Rd	Beechwood Dr	0.000	0.047	0.047	Royal Oak	Local	5	Composite	0	2012	6
		Walnut	Beechwood Dr	Marywood Dr	0.047	0.186	0.139	Royal Oak	Local	5	Composite	0	2012	5
0682310	Walnut													

Last Rating Entered Report

PR No.	Road Name	Segment Name	From Description	To Description	P.O.B.	P.O.E.	Length	City/Township	NFC	Act 51	Surface Subtype	Last Resurf	Last Eval	PASER Rating
0682310	Walnut													
		Walnut	Marywood Dr	N Washington	0.000	0.120	0.120	Royal Oak	Local	5	Concrete-Sta	0	2012	4
0610710	Warick Rd													
		Warick Rd	Webster Rd	Coolidge Hwy	0.000	0.141	0.141	Royal Oak	Local	5	Concrete-Sta	0	2012	5
		Warick Rd	Coolidge Hwy	Woodward Ave	0.141	0.324	0.183	Royal Oak	Local	5	Concrete-Sta	0	2012	5
0644804	S Washington													
		S Washington		E M 1 Service Drive	0.000	0.023	0.023	Royal Oak	MajColl	4	Asphalt-Stan	0	2011	5
		S Washington	E M 1 Service Drive	Bridge 7955	0.023	0.033	0.010	Royal Oak	MajColl	4	Concrete-Sta	0	2011	7
		S Washington	Bridge 7955	Bridge 7955	0.033	0.041	0.008	Royal Oak	MajColl	4	Concrete-Sta	0	2011	7
		S Washington	Bridge 7955	W M 1 Service Drive	0.041	0.052	0.011	Royal Oak	MajColl	4	Concrete-Sta	0	2011	7
		S Washington	W M 1 Service Drive	N M 1 Service Drive/Washing	0.052	0.108	0.056	Royal Oak	MajColl	4	Asphalt-Stan	0	2011	5
		S Washington	N M 1 Service Drive/Washing	Allenhurst	0.108	0.119	0.011	Royal Oak	MajColl	4	Asphalt-Stan	0	2011	5
		S Washington	Allenhurst	9th St	0.119	0.453	0.334	Royal Oak	MajColl	4	Asphalt-Stan	0	2011	5
		S Washington	9th St		0.453	0.518	0.065	Royal Oak	MajColl	4	Asphalt-Stan	0	2011	5
		S Washington			0.518	0.609	0.091	Royal Oak	MajColl	4	Asphalt-Stan	0	2011	3
		S Washington			0.609	0.667	0.058	Royal Oak	MajColl	4	Asphalt-Stan	0	2011	3
		S Washington			0.667	0.726	0.059	Royal Oak	MajColl	4	Asphalt-Stan	0	2011	3
		S Washington			0.726	0.785	0.059	Royal Oak	MajColl	4	Asphalt-Stan	0	2011	3
		S Washington			0.785	0.819	0.034	Royal Oak	MajColl	4	Asphalt-Stan	0	2011	3
		S Washington		Canadian National Railway	0.819	0.846	0.027	Royal Oak	MajColl	4	Asphalt-Stan	0	2011	3
		S Washington	Canadian National Railway	W 2nd St	0.846	0.902	0.056	Royal Oak	MajColl	4	Asphalt-Stan	0	2011	3
		S Washington	W 2nd St		0.902	0.959	0.057	Royal Oak	MajColl	4	Asphalt-Stan	0	2011	4
		S Washington		Oakland	0.959	1.072	0.113	Royal Oak	MajColl	4	Asphalt-Stan	0	2011	5
		S Washington	Oakland		1.072	1.137	0.065	Royal Oak	MajColl	4	Asphalt-Stan	0	2011	5
		S Washington		Park	1.137	1.186	0.049	Royal Oak	MajColl	4	Asphalt-Stan	0	2011	5
		S Washington	Park		1.186	1.278	0.092	Royal Oak	MajColl	4	Asphalt-Stan	0	2011	5
		S Washington		Austin	1.278	1.353	0.075	Royal Oak	MajColl	4	Asphalt-Stan	0	2011	5
		S Washington	Austin	Crane	1.353	1.426	0.073	Royal Oak	MajColl	4	Asphalt-Stan	0	2011	3
		S Washington	Crane		1.426	1.531	0.105	Royal Oak	MajColl	4	Asphalt-Stan	0	2011	3
		S Washington		W Derby Ave	1.531	1.642	0.111	Royal Oak	MajColl	4	Asphalt-Stan	0	2011	4

Last Rating Entered Report

PR No.	Road Name	Segment Name	From Description	To Description	P.O.B.	P.O.E.	Length	City/Township	NFC	Act 51	Surface Subtype	Last Resurf	Last Eval	PASER Rating
0644804	S Washington													
		S Washington	W Derby Ave		1.642	1.748	0.106	Royal Oak	MajColl	4	Asphalt-Stan	0	2011	3
		N Washington	Crooks Rd	Woodsboro Dr	1.748	1.764	0.016	Royal Oak	Local	4	Composite	0	2012	6
		N Washington	Woodsboro Dr	Euclid	1.764	1.832	0.068	Royal Oak	Local	4	Composite	0	2012	4
		N Washington	Euclid	Waverley	1.832	1.895	0.063	Royal Oak	Local	4	Composite	0	2012	2
		N Washington	Waverley	W 12 Mile Rd	1.895	1.961	0.066	Royal Oak	Local	4	Composite	0	2012	4
		N Washington	W 12 Mile Rd	Mary Ave	1.961	2.062	0.101	Royal Oak	Local	5	Concrete-Sta	0	2012	5
		N Washington	Mary Ave	Walnut	2.062	2.109	0.047	Royal Oak	Local	5	Concrete-Sta	0	2012	5
		N Washington	Walnut	W Houstonia	2.109	2.175	0.066	Royal Oak	Local	5	Concrete-Sta	0	2012	5
		N Washington	W Houstonia	La Plaza Ct	2.175	2.227	0.052	Royal Oak	Local	5	Concrete-Sta	0	2012	5
		N Washington	La Plaza Ct	Aqua Ct	2.227	2.289	0.062	Royal Oak	Local	5	Concrete-Sta	0	2012	6
		N Washington	Aqua Ct	Dead End or Start	2.289	2.348	0.059	Royal Oak	Local	5	Concrete-Sta	0	2012	6
0659801	N Washington													
		N Washington	W 13 Mile Rd	Mount Vernon Blvd	0.000	0.106	0.106	Royal Oak	Local	5	Gravel-Stand	0	2012	6
		N Washington	Mount Vernon Blvd	pavement change	0.106	0.159	0.053	Royal Oak	Local	5	Gravel-Stand	0	2012	6
		N Washington	pavement change	Lexington Blvd	0.159	0.220	0.061	Royal Oak	Local	5	Concrete-Sta	0	2012	4
		N Washington	Lexington Blvd	pavement change	0.220	0.274	0.054	Royal Oak	Local	5	Concrete-Sta	0	2012	5
		N Washington	pavement change	Charlotte	0.274	0.307	0.033	Royal Oak	Local	5	Composite	0	2012	5
		N Washington	Charlotte	W Sunnybrook Rd	0.307	0.379	0.072	Royal Oak	Local	5	Composite	0	2012	5
		N Washington	W Sunnybrook Rd	pavement change	0.379	0.417	0.038	Royal Oak	Local	5	Composite	0	2012	5
		N Washington	pavement change	Jeffrey	0.417	0.441	0.024	Royal Oak	Local	5	Concrete-Sta	0	2012	4
		N Washington	Jeffrey	Normandy Rd	0.441	0.501	0.060	Royal Oak	Local	5	Concrete-Sta	0	2012	3
		N Washington	Normandy Rd	Chippewa St & S Washington	0.501	0.564	0.063	Royal Oak	Local	5	Concrete-Sta	0	2012	3
0682408	N Washington													
		N Washington	Vinsetta Blvd	W Webster Rd	0.000	0.082	0.082	Royal Oak	Local	5	Concrete-Sta	0	2012	4
		N Washington	W Webster Rd	Orchard View Dr	0.082	0.141	0.059	Royal Oak	Local	5	Concrete-Sta	0	2012	4
4407704	N Washington													
		N Washington	Vinsetta Blvd	Vinsetta Blvd	0.000	0.011	0.011	Royal Oak	Local	5	Concrete-Sta	0	2012	6
0682309	Waverley													
		Waverley	Marywood Dr	N Washington	0.000	0.121	0.121	Royal Oak	Local	5	Asphalt-Stan	0	2012	4

Last Rating Entered Report

PR No.	Road Name	Segment Name	From Description	To Description	P.O.B.	P.O.E.	Length	City/Township	NFC	Act 51	Surface Subtype	Last Resurf	Last Eval	PASER Rating
0682309	Waverley													
		Waverley	N Washington	Dead End or Start	0.121	0.189	0.068	Royal Oak	Local	5	Concrete-Sta	0	2012	6
0610103	Webster Rd													
		Webster Rd		Bacon	0.000	0.273	0.273	Royal Oak	MajColl	4	Concrete-Sta	0	2011	6
		Webster Rd	Bacon	Phillips	0.273	0.328	0.055	Royal Oak	MajColl	4	Concrete-Sta	0	2011	6
		Webster Rd	Phillips	Harvard Rd	0.328	0.337	0.009	Royal Oak	MajColl	4	Concrete-Sta	0	2011	6
		Webster Rd	Harvard Rd	Oakshire	0.337	0.377	0.040	Royal Oak	MajColl	4	Concrete-Sta	0	2011	6
		Webster Rd	Oakshire	Royal	0.377	0.429	0.052	Royal Oak	MajColl	4	Concrete-Sta	0	2011	6
		Webster Rd	Royal	Buckingham	0.429	0.482	0.053	Royal Oak	MajColl	4	Concrete-Sta	0	2011	5
		Webster Rd	Buckingham	Griffith	0.482	0.641	0.159	Royal Oak	MajColl	4	Concrete-Sta	0	2011	5
		Webster Rd	Griffith	Parker Dr	0.641	0.731	0.090	Royal Oak	MajColl	4	Concrete-Sta	0	2011	6
		Webster Rd	Parker Dr	[Surface Segment Split]	0.731	0.839	0.108	Royal Oak	MajColl	4	Concrete-Sta	0	2011	5
		Webster Rd	[Surface Segment Split]	[Surface Segment Split]	0.839	0.871	0.032	Royal Oak	MajColl	4	Asphalt-Stan	0	2011	5
		Webster Rd	[Surface Segment Split]		0.871	0.983	0.112	Royal Oak	MajColl	4	Concrete-Sta	0	2011	5
0644506	W Webster Rd													
		W Webster Rd		Benjamin	0.000	0.240	0.240	Royal Oak	MajColl	4	Asphalt-Stan	0	2011	5
		W Webster Rd	Benjamin	Elmhurst	0.240	0.364	0.124	Royal Oak	MajColl	4	Asphalt-Stan	0	2011	5
		W Webster Rd	Elmhurst	Linwood	0.364	0.429	0.065	Royal Oak	MajColl	4	Asphalt-Stan	0	2011	5
		W Webster Rd	Linwood	Glenview	0.429	0.673	0.244	Royal Oak	MajColl	4	Asphalt-Stan	0	2011	5
		W Webster Rd	Glenview	Galpin	0.673	0.807	0.134	Royal Oak	MajColl	4	Asphalt-Stan	0	2011	5
		W Webster Rd	Galpin	Evergreen Dr	0.807	0.872	0.065	Royal Oak	MajColl	4	Asphalt-Stan	0	2011	4
		W Webster Rd	Evergreen Dr		0.872	0.967	0.095	Royal Oak	MajColl	4	Asphalt-Stan	0	2011	5
0671908	E Webster Rd													
		E Webster Rd	N Main	Elizabeth	0.000	0.139	0.139	Royal Oak	Local	5	Concrete-Sta	0	2012	6
		E Webster Rd	Elizabeth	Rochester Rd	0.139	0.219	0.080	Royal Oak	Local	5	Concrete-Sta	0	2012	6
0680714	W Webster Rd													
		W Webster Rd	Marais	Cedar Dr	0.000	0.164	0.164	Royal Oak	Local	5	Concrete-Sta	0	2012	4
		W Webster Rd	Cedar Dr	Dead End or Start	0.164	0.202	0.038	Royal Oak	Local	5	Concrete-Sta	0	2012	4
0682401	W Webster Rd													
		W Webster Rd	Dead End or Start	Beechwood Dr	0.000	0.094	0.094	Royal Oak	Local	5	Concrete-Sta	0	2012	5

Last Rating Entered Report

PR No.	Road Name	Segment Name	From Description	To Description	P.O.B.	P.O.E.	Length	City/Township	NFC	Act 51	Surface Subtype	Last Resurf	Last Eval	PASER Rating
0682401	W Webster Rd													
		W Webster Rd	Beechwood Dr	Marywood Dr	0.094	0.235	0.141	Royal Oak	Local	5	Concrete-Sta	0	2012	5
		W Webster Rd	Marywood Dr	N Washington	0.235	0.368	0.133	Royal Oak	Local	5	Concrete-Sta	0	2012	5
0652607	Wellesley													
		Wellesley	E Lincoln	Tufts	0.000	0.057	0.057	Royal Oak	Local	5	Composite	0	2012	6
		Wellesley	Tufts	Yale	0.057	0.111	0.054	Royal Oak	Local	5	Composite	0	2012	5
		Wellesley	Yale	E 6th St	0.111	0.164	0.053	Royal Oak	Local	5	Composite	0	2012	5
		Wellesley	E 6th St	E 4th St	0.164	0.302	0.138	Royal Oak	Local	5	Composite	0	2012	5
		Wellesley	E 4th St	E 4th St	0.302	0.317	0.015	Royal Oak	Local	5	Composite	0	2012	6
0652303	S West													
		S West			0.000	0.159	0.159	Royal Oak	MajColl	4	Asphalt-Stan	0	2011	7
		S West			0.159	0.213	0.054	Royal Oak	MajColl	4	Asphalt-Stan	0	2011	7
		S West			0.213	0.274	0.061	Royal Oak	MajColl	4	Asphalt-Stan	0	2011	7
		S West		W 3rd St	0.274	0.362	0.088	Royal Oak	MajColl	4	Asphalt-Stan	0	2011	5
		S West	W 3rd St		0.362	0.451	0.089	Royal Oak	MajColl	4	Asphalt-Stan	0	2011	5
		N West	W 11 Mile Rd & S West	Sherman Dr	0.451	0.477	0.026	Royal Oak	Local	4	Concrete-Sta	0	2012	5
		N West	Sherman Dr	Dead End or Start	0.477	0.517	0.040	Royal Oak	Local	5	Concrete-Sta	0	2012	5
0681703	N West													
		N West	Oakland	Park	0.000	0.117	0.117	Royal Oak	Local	5	Concrete-Sta	0	2012	7
		N West	Park	W Farnum	0.117	0.172	0.055	Royal Oak	Local	4	Asphalt-Stan	0	2012	3
0664108	Westgate													
		Westgate	E 12 Mile Rd	Beaver	0.000	0.154	0.154	Royal Oak	Local	5	Concrete-Sta	0	2012	4
0680404	W Whitcomb													
		Whitcomb	Rochester Rd	Ferris	0.000	0.250	0.250	Royal Oak	Local	4	Concrete-Sta	0	2012	6
		Whitcomb	Ferris	N Blair	0.250	0.315	0.065	Royal Oak	Local	4	Concrete-Sta	0	2012	6
		Whitcomb	N Blair	N Vermont	0.315	0.415	0.100	Royal Oak	Local	4	Concrete-Sta	0	2012	5
		Whitcomb	N Vermont	W Whitcomb & Campbell Rd	0.415	0.582	0.167	Royal Oak	Local	4	Concrete-Sta	0	2012	5
0681802	Williams													
		Williams		E 6th St	0.000	0.062	0.062	Royal Oak	MajColl	4	Asphalt-Stan	0	2011	4
		Williams	E 6th St		0.062	0.119	0.057	Royal Oak	MajColl	4	Asphalt-Stan	0	2011	4

Last Rating Entered Report

PR No.	Road Name	Segment Name	From Description	To Description	P.O.B.	P.O.E.	Length	City/Township	NFC	Act 51	Surface Subtype	Last Resurf	Last Eval	PASER Rating
0681802	Williams													
		Williams			0.119	0.178	0.059	Royal Oak	MajColl	4	Asphalt-Stan	0	2011	4
		Williams			0.178	0.237	0.059	Royal Oak	MajColl	4	Asphalt-Stan	0	2011	3
1873502	Williams Ct													
		Williams Ct	E Harrison	Dead End or Start	0.000	0.056	0.056	Royal Oak	Local	5	Asphalt-Stan	0	2012	5
0671710	Willis													
		Willis	N Washington	N Center	0.127	0.186	0.059	Royal Oak	Local	4	Asphalt-Stan	0	2012	5
		Willis	N Center	N Main	0.186	0.247	0.061	Royal Oak	Local	4	Asphalt-Stan	0	2012	5
0645207	N Wilson													
		N Wilson	Red Run Dr	E Houstonia	0.000	0.168	0.168	Royal Oak	Local	5	Concrete-Sta	0	2012	8
		N Wilson	E Houstonia	Parkdale	0.168	0.355	0.187	Royal Oak	Local	5	Concrete-Sta	0	2012	8
		N Wilson	Parkdale	Girard	0.355	0.544	0.189	Royal Oak	Local	5	Concrete-Sta	0	2012	8
		N Wilson	Girard	De Villen	0.544	0.692	0.148	Royal Oak	Local	5	Concrete-Sta	0	2012	8
		N Wilson	De Villen	E Bloomfield	0.692	0.862	0.170	Royal Oak	Local	5	Concrete-Sta	0	2012	5
		N Wilson	E Bloomfield	E 13 Mile Rd	0.862	0.986	0.124	Royal Oak	Local	5	Concrete-Sta	0	2012	5
0652508	S Wilson													
		S Wilson	E 10 Mile Rd	E Hudson	0.000	0.301	0.301	Royal Oak	Local	5	Concrete-Sta	0	2012	5
		S Wilson	E Hudson	E Lincoln	0.301	0.457	0.156	Royal Oak	Local	5	Concrete-Sta	0	2012	6
		S Wilson	E Lincoln	E 6th St	0.457	0.645	0.188	Royal Oak	Local	5	Composite	0	2012	4
		S Wilson	E 6th St	E 5th St	0.645	0.710	0.065	Royal Oak	Local	5	Composite	0	2012	6
		S Wilson	E 5th St	E 4th St	0.710	0.757	0.047	Royal Oak	Local	5	Concrete-Sta	0	2012	4
		S Wilson	E 4th St	E 4th St	0.757	0.772	0.015	Royal Oak	Local	5	Composite	0	2012	5
		S Wilson	E 4th St	E 3rd St	0.772	0.880	0.108	Royal Oak	Local	5	Composite	0	2012	6
		S Wilson	E 3rd St	E 11 Mile Rd & N Wilson	0.880	0.962	0.082	Royal Oak	Local	5	Composite	0	2012	6
		S Wilson	E 11 Mile Rd & S Wilson	E University	0.962	1.103	0.141	Royal Oak	Local	5	Concrete-Sta	0	2012	6
		S Wilson	E University	E Farnum	1.103	1.242	0.139	Royal Oak	Local	5	Concrete-Sta	0	2012	6
		S Wilson	E Farnum	Forest	1.242	1.379	0.137	Royal Oak	Local	5	Asphalt-Stan	0	2012	3
		S Wilson	Forest	Gardenia	1.379	1.498	0.119	Royal Oak	Local	5	Asphalt-Stan	0	2012	4
		S Wilson	Gardenia	Derby Ave	1.498	1.658	0.160	Royal Oak	Local	5	Concrete-Sta	0	2012	5
		S Wilson	Derby Ave	Bellaire	1.658	1.724	0.066	Royal Oak	Local	5	Concrete-Sta	0	2012	5

Last Rating Entered Report

PR No.	Road Name	Segment Name	From Description	To Description	P.O.B.	P.O.E.	Length	City/Township	NFC	Act 51	Surface Subtype	Last Resurf	Last Eval	PASER Rating
0659806	W Windemere													
		W Windemere	Crooks Rd	Evergreen Dr	0.000	0.130	0.130	Royal Oak	Local	5	Concrete-Sta	0	2012	4
		W Windemere	Evergreen Dr	Manitou Blvd	0.130	0.262	0.132	Royal Oak	Local	5	Concrete-Sta	0	2012	4
		W Windemere	Manitou Blvd	Marais	0.262	0.392	0.130	Royal Oak	Local	5	Concrete-Sta	0	2012	4
		W Windemere	Marais	pavement change	0.392	0.492	0.100	Royal Oak	Local	5	Concrete-Sta	0	2012	5
		W Windemere	pavement change	W 13 Mile Rd	0.492	0.545	0.053	Royal Oak	Local	5	Gravel-Stand	0	2012	6
0672008	E Windemere													
		E Windemere	N Main	Glendale	0.000	0.175	0.175	Royal Oak	Local	5	Concrete-Sta	0	2012	5
		E Windemere	Glendale	Rochester Rd	0.175	0.322	0.147	Royal Oak	Local	5	Concrete-Sta	0	2012	5
		E Windemere	Rochester Rd	N Alexander	0.322	0.499	0.177	Royal Oak	Local	5	Concrete-Sta	0	2012	5
		E Windemere	N Alexander	N Blair	0.499	0.745	0.246	Royal Oak	Local	5	Concrete-Sta	0	2012	5
		E Windemere	N Blair	Campbell Rd & Windemere	0.745	1.010	0.265	Royal Oak	Local	5	Concrete-Sta	0	2012	5
0680010	Woodcrest Dr													
		Woodcrest Dr	Park	W Farnum	0.000	0.056	0.056	Royal Oak	Local	5	Composite	0	2012	3
		Woodcrest Dr	W Farnum	Austin	0.056	0.144	0.088	Royal Oak	Local	5	Composite	0	2012	3
		Woodcrest Dr	Austin	Crane	0.144	0.216	0.072	Royal Oak	Local	5	Composite	0	2012	3
		Woodcrest Dr	Crane	Catalpa Dr	0.216	0.325	0.109	Royal Oak	Local	5	Composite	0	2012	3
0612803	Woodland													
		Woodland	Massoit Rd	Cresthill	0.000	0.063	0.063	Royal Oak	Local	5	Concrete-Sta	0	2012	6
		Woodland	Cresthill	Nakota	0.063	0.126	0.063	Royal Oak	Local	5	Concrete-Sta	0	2012	6
		Woodland	Nakota	Samoset	0.126	0.254	0.128	Royal Oak	Local	5	Composite	0	2012	5
		Woodland	Samoset	W 14 Mile Rd	0.254	0.384	0.130	Royal Oak	Local	5	Composite	0	2012	4
0680503	Woodland													
		Woodland	W Houstonia & Northwood Bl	Lloyd	0.000	0.116	0.116	Royal Oak	Local	5	Composite	0	2012	5
		Woodland	Lloyd	Carman	0.116	0.262	0.146	Royal Oak	Local	5	Composite	0	2012	5
		Woodland	Carman	Bonnie View Dr	0.262	0.283	0.021	Royal Oak	Local	5	Composite	0	2012	1
		Bonnie View Dr	Woodland	W Webster Rd	0.283	0.368	0.085	Royal Oak	Local	4	Composite	0	2012	4
0681906	Woodland													
		Woodland	W Webster Rd	Glenwood Rd	0.000	0.174	0.174	Royal Oak	Local	5	Concrete-Sta	0	2012	4
		Woodland	Glenwood Rd		0.174	0.250	0.076	Royal Oak	Local	5	Concrete-Sta	0	2012	6

Last Rating Entered Report

PR No.	Road Name	Segment Name	From Description	To Description	P.O.B.	P.O.E.	Length	City/Township	NFC	Act 51	Surface Subtype	Last Resurf	Last Eval	PASER Rating
0681906	Woodland													
		Woodland		Linwood	0.250	0.342	0.092	Royal Oak	Local	5	Concrete-Sta	0	2012	6
0682502	Woodland													
		Woodland	W 14 Mile Rd	Parmenter Blvd	0.000	0.155	0.155	Royal Oak	Local	5	Concrete-Sta	0	2012	5
0683104	Woodland													
		Woodland		Dead End or Start	0.000	0.030	0.030	Royal Oak	Local	5	Concrete-Sta	0	2012	6
1835018	Woodland													
		Woodland	W 13 Mile Rd	Dead End or Start	0.000	0.105	0.105	Royal Oak	Local	5	Concrete-Sta	0	2012	5
4413547	Woodland													
		Woodland	Starr Rd	Chester Rd	0.000	0.248	0.248	Royal Oak	Local	5	Concrete-Sta	0	2012	4
		Woodland	Chester Rd	Normandy Rd	0.248	0.477	0.229	Royal Oak	Local	5	Concrete-Sta	0	2012	4
0672101	Woodlawn													
		Woodlawn	N Main	Glendale	0.000	0.175	0.175	Royal Oak	Local	5	Concrete-Sta	0	2012	5
		Woodlawn	Glendale	Rochester Rd	0.175	0.350	0.175	Royal Oak	Local	5	Concrete-Sta	0	2012	4
		Woodlawn	Rochester Rd	N Alexander	0.350	0.500	0.150	Royal Oak	Local	5	Concrete-Sta	0	2012	5
		Woodlawn	N Alexander	N Blair	0.500	0.746	0.246	Royal Oak	Local	5	Concrete-Sta	0	2012	5
		Woodlawn	N Blair	Campbell Rd	0.746	1.010	0.264	Royal Oak	Local	5	Concrete-Sta	0	2012	5
0671808	Woodsboro Dr													
		Woodsboro Dr	Maxwell	N Maple	0.000	0.057	0.057	Royal Oak	Local	5	Concrete-Sta	0	2012	6
		Woodsboro Dr	N Maple	N Pleasant	0.057	0.115	0.058	Royal Oak	Local	5	Concrete-Sta	0	2012	4
		Woodsboro Dr	N Pleasant	Edgewood Dr	0.115	0.176	0.061	Royal Oak	Local	5	Concrete-Sta	0	2012	4
		Woodsboro Dr	Edgewood Dr	Marywood Dr	0.176	0.236	0.060	Royal Oak	Local	5	Concrete-Sta	0	2012	4
		Woodsboro Dr	Marywood Dr	N Lafayette	0.236	0.298	0.062	Royal Oak	Local	5	Concrete-Sta	0	2012	5
		Woodsboro Dr	N Lafayette	Crooks Rd	0.298	0.344	0.046	Royal Oak	Local	5	Concrete-Sta	0	2012	5
0681609	Woodsboro Dr													
		Woodsboro Dr	Sunset Blvd	Fairlawn Rd	0.000	0.182	0.182	Royal Oak	Local	5	Concrete-Sta	0	2012	4
		Woodsboro Dr	Fairlawn Rd	Vinsetta Blvd	0.182	0.327	0.145	Royal Oak	Local	5	Concrete-Sta	0	2012	4
		Woodsboro Dr	Vinsetta Blvd	Vinsetta Blvd	0.327	0.346	0.019	Royal Oak	Local	5	Composite	0	2012	6
		Woodsboro Dr	Vinsetta Blvd	Forestdale Rd	0.346	0.497	0.151	Royal Oak	Local	5	Concrete-Sta	0	2012	5
		Woodsboro Dr	Forestdale Rd	Dead End or Start	0.497	0.557	0.060	Royal Oak	Local	5	Concrete-Sta	0	2012	5

Last Rating Entered Report

PR No.	Road Name	Segment Name	From Description	To Description	P.O.B.	P.O.E.	Length	City/Township	NFC	Act 51	Surface Subtype	Last Resurf	Last Eval	PASER Rating
0682008	Woodsboro Dr													
		Woodsboro Dr	Hilldale	Maxwell	0.000	0.123	0.123	Royal Oak	Local	5	Concrete-Sta	0	2012	4
4462991	Woodsboro Dr													
		Woodsboro Dr	N Washington	N Main	0.000	0.120	0.120	Royal Oak	Local	5	Concrete-Sta	0	2012	5
0672108	Woodside Rd													
		Woodside Rd	N Main	Bellevue	0.000	0.266	0.266	Royal Oak	Local	4	Asphalt-Stan	0	2012	4
		Woodside Rd	Bellevue	Rochester Rd	0.266	0.421	0.155	Royal Oak	Local	4	Concrete-Sta	0	2012	4
0644410	Woodslee Dr													
		Woodslee Dr	Woodward Ave	Woodward Business Route	0.000	0.032	0.032	Royal Oak	Local	5	Concrete-Sta	0	2012	4
		Woodslee Dr	Woodward Business Route	Eton Cross Rd	0.032	0.139	0.107	Royal Oak	Local	5	Concrete-Sta	0	2012	4
		Woodslee Dr	Eton Cross Rd	Guilford Dr	0.139	0.212	0.073	Royal Oak	Local	5	Concrete-Sta	0	2012	4
		Woodslee Dr	Guilford Dr	W 13 Mile Rd	0.212	0.319	0.107	Royal Oak	Local	5	Composite	0	2012	4
		Woodslee Dr	W 13 Mile Rd	Dead End or Start	0.319	0.352	0.033	Royal Oak	Local	5	Concrete-Sta	0	2012	1
0680004	Wrenford Rd													
		Wrenford Rd	N Verona Cir	Seminole Dr	0.000	0.061	0.061	Royal Oak	Local	5	Gravel-Stand	0	2012	6
		Wrenford Rd	Seminole Dr	Arlington Dr	0.061	0.128	0.067	Royal Oak	Local	5	Gravel-Stand	0	2012	6
		Wrenford Rd	Arlington Dr	Sheridan Dr	0.128	0.198	0.070	Royal Oak	Local	5	Composite	0	2012	4
		Wrenford Rd	Sheridan Dr	Buckingham Rd	0.198	0.259	0.061	Royal Oak	Local	5	Concrete-Sta	0	2012	4
0652407	Wyandotte													
		Wyandotte	E 10 Mile Rd	Dondero Ave	0.000	0.087	0.087	Royal Oak	Local	5	Composite	0	2012	7
		Wyandotte	Dondero Ave	E Hudson	0.087	0.306	0.219	Royal Oak	Local	5	Composite	0	2012	6
		Wyandotte	E Hudson	E Lincoln	0.306	0.476	0.170	Royal Oak	Local	5	Composite	0	2012	6
0683103	Yale													
		Yale	Wellesley	S Stephenson Hwy	0.000	0.079	0.079	Royal Oak	Local	5	Concrete-Sta	0	2012	5
0680308	Yorba Linda Blvd													
		Yorba Linda Blvd	Springer	Pavement Change	0.000	0.067	0.067	Royal Oak	Local	5	Composite	0	2012	4
		Yorba Linda Blvd	Pavement Change	Fairmont Rd	0.067	0.099	0.032	Royal Oak	Local	5	Concrete-Sta	0	2012	4
		Yorba Linda Blvd	Fairmont Rd	Hillside Dr	0.099	0.357	0.258	Royal Oak	Local	5	Concrete-Sta	0	2012	4
		Yorba Linda Blvd	Hillside Dr	Betsy Ross	0.357	0.416	0.059	Royal Oak	Local	5	Concrete-Sta	0	2012	4
		Yorba Linda Blvd	Betsy Ross	Dukeshire Hwy	0.416	0.494	0.078	Royal Oak	Local	5	Concrete-Sta	0	2012	3

Last Rating Entered Report

PR No.	Road Name	Segment Name	From Description	To Description	P.O.B.	P.O.E.	Length	City/Township	NFC	Act 51	Surface Subtype	Last Resurf	Last Eval	PASER Rating
0680308	Yorba Linda Blvd													
		Yorba Linda Blvd	Dukeshire Hwy	Kensington Dr	0.494	0.607	0.113	Royal Oak	Local	5	Concrete-Sta	0	2012	3
		Yorba Linda Blvd	Kensington Dr	Woodward Ave	0.607	0.766	0.159	Royal Oak	Local	5	Concrete-Sta	0	2012	3
0682002	York													
		York	Huntington	W Harrison	0.000	0.176	0.176	Royal Oak	Local	5	Concrete-Sta	0	2012	6
		York	W Harrison	City/Twp Line	0.176	0.326	0.150	Royal Oak	Local	5	Concrete-Sta	0	2012	6

Total Mileage for all roads: 214.821